






A large area of species poor semi natural and marshy grassland and scrub, with some areas of riparian woodland dominated by willow.

The fishing rights are owned by the local angling club who are the sole users of the area. There is no access across the main Tywi channel to the west of the area.

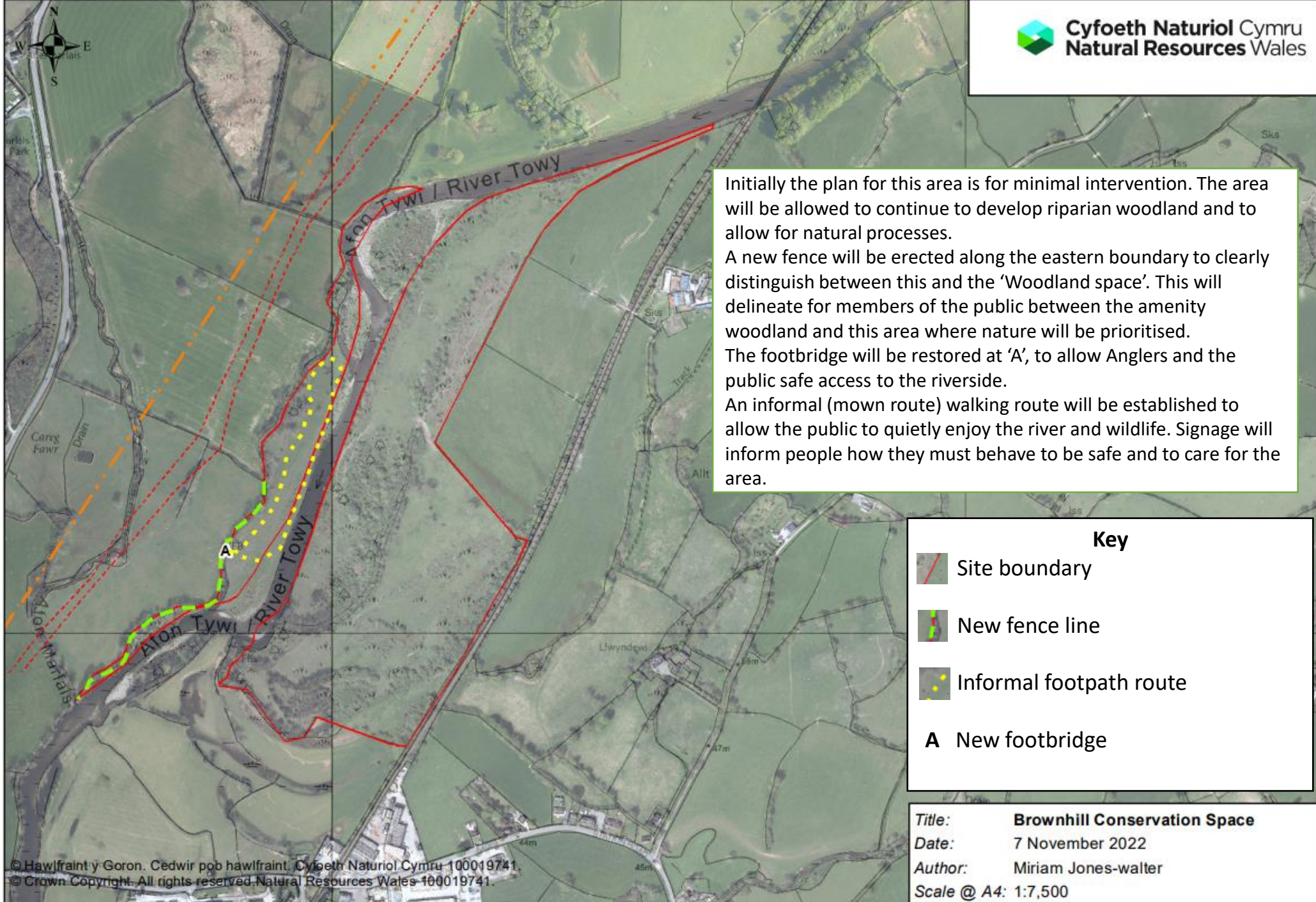
There are features of an active floodplain, including gravel beds and mobile banks. The east of the area is bordered by a secondary, ephemeral river channel.

The consultation revealed concerns about disturbing wildlife through providing public access to this area.

Key

-  Site boundary
-  Marshy grassland and scrub
-  Existing woodland
-  Afon Tywi Sac & SSSI
-  Angling access points

Title: Brownhill Conservation Space
Date: 7 November 2022
Author: Miriam Jones-walter
Scale @ A4: 1:7,500






Initially the plan for this area is for minimal intervention. The area will be allowed to continue to develop riparian woodland and to allow for natural processes.

A new fence will be erected along the eastern boundary to clearly distinguish between this and the 'Woodland space'. This will delineate for members of the public between the amenity woodland and this area where nature will be prioritised.

The footbridge will be restored at 'A', to allow Anglers and the public safe access to the riverside.

An informal (mown route) walking route will be established to allow the public to quietly enjoy the river and wildlife. Signage will inform people how they must behave to be safe and to care for the area.

Key

-  Site boundary
-  New fence line
-  Informal footpath route
- A** New footbridge

Title: Brownhill Conservation Space
Date: 7 November 2022
Author: Miriam Jones-walter
Scale @ A4: 1:7,500