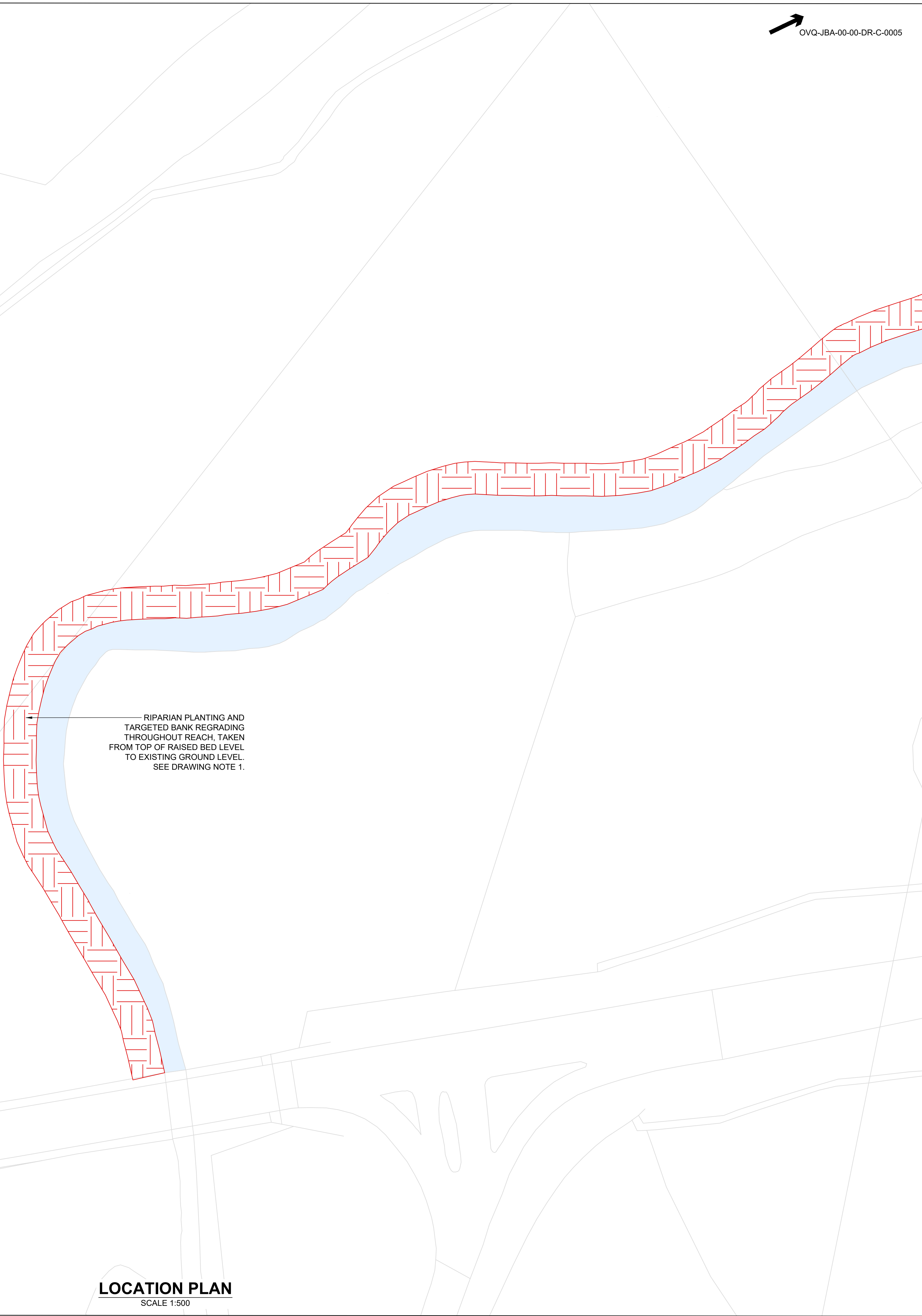


OVQ-JBA-00-00-DR-C-0005



← RIPARIAN PLANTING AND TARGETED BANK REGRADING THROUGHOUT REACH, TAKEN FROM TOP OF RAISED BED LEVEL TO EXISTING GROUND LEVEL. SEE DRAWING NOTE 1.

LOCATION PLAN
SCALE 1:500

GENERAL NOTES

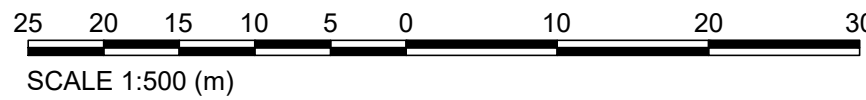
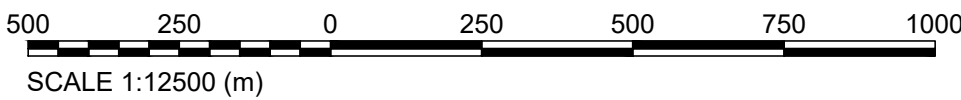
1. ALL DIMENSIONS ARE IN MILLIMETRES UNLESS NOTED OTHERWISE.
2. ALL LEVELS ARE IN METRES RELATIVE TO ORDNANCE DATUM NEWLYN (mAOD) UNLESS NOTED OTHERWISE.
3. ALL COORDINATES ARE IN METRES RELATIVE TO ORDNANCE SURVEY NATIONAL GRID.
4. ALL DIMENSIONS MUST BE CHECKED / VERIFIED ON SITE.

DRAWING NOTES

1. BANK REGRADING THROUGHOUT REACH TO 1V:3H ON AVERAGE. NO REGRADING WHERE MATURE TRESS ARE TO BE RETAINED. BANK GRADIENTS MAY CHANGE AT BERM AND LARGE WOODY MATERIAL FEATURES TO INTRODUCE CHANNEL PROFILE DIVERSITY.
2. BED RAISING THROUGHOUT REACH.
3. DRAWING TO BE READ IN CONJUNCTION WITH:
 - OVQ-JBA-00-00-DR-C-0001-S3-P01-Reach_1_General_Arrangement
 - OVQ-JBA-00-00-DR-C-0002-S3-P01-Reach_2_General_Arrangement
 - OVQ-JBA-00-00-DR-C-0003-S3-P01-Reach_3_General_Arrangement
 - OVQ-JBA-00-00-DR-C-0004-S3-P01-Reach_4_General_Arrangement
 - OVQ-JBA-00-00-DR-C-0005-S3-P01-Reach_5_General_Arrangement
 - OVQ-JBA-00-00-DR-C-0022-S3-P01-Location_Plan
 - OVQ-JBA-00-00-DR-C-0021-S3-P01-Typical_Sections_and_Details_1_of_3
 - OVQ-JBA-00-00-DR-C-0023-S3-P01-Typical_Sections_and_Details_2_of_3
 - OVQ-JBA-00-00-DR-C-0024-S3-P01-Typical_Sections_and_Details_3_of_3

LEGEND

- IN CHANNEL BERM
- RIPARIAN PLANTING
- BANK REGRADING AND REPARIAN PLANTING
- RIFFLE CREATION
- LARGE WOODY MATERIAL
- FLOOD PLAIN LOWERING AND RIPERIAN PLANTING
- CHANNEL INFLLING
- PALAEO CHANNELS RECONNECTION
- BACKWATER
- PUBLIC RIGHT OF WAY PATH



P01	FOR REVIEW	02/12/25	SK	MS	JK	RD
Rev.	Description	Date	Author	Designer	Checker	Approver

Document Control

Supplier

West Point
Peterborough Business Park
Lynch Wood
PETERBOROUGH
PE2 6GG

T +44 (0)1733 715960
E info@jbaconsulting.com
www.jbaconsulting.com
Twitter @JBAConsulting

Project Title

KENSON RIVER RESTORATION

Drawing Title

KENSON RESTORATION
GENERAL ARRANGMENT REACH 6

© copyright reserved

Parent Model

NOT FROM MODEL

Security Classification		Scale	
OFFICIAL		AS SHOWN	
Author	Designer	Checker	Approver
S.KNIGHT	M.SMITH	J.KING	R.DRABBLE
Suitability		Status	Revision
SUITABLE FOR REVIEW AND COMMENT		S3	P01
Information Container		A1 Sheet Size	
OVQ-JBA-00-00-DR-C-0006			

This map is reproduced from Ordnance Survey material with the permission of Ordnance Survey on behalf of the Controller of His Majesty's Stationery Office © Crown copyright 2025. Unauthorised reproduction infringes Crown copyright and may lead to prosecution or civil proceedings. Licence No. 100024198