














COWBRIDGE ROAD WEST (A48)

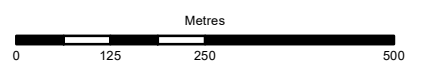
Legend

	Model extent	Flood Depth (m)		1.4 - 1.6
	Waterbodies			1.6 - 1.8
	0		1.8 - 2	
	0 - 0.5		2 - 2.2	
	0.5 - 1		2.2 - 2.4	
	1 - 1.2		> 2.4	
	1.2 - 1.4			

PO	2019-03-14	TB	DVDL	RC
Issue	Date	By	Chkd	Appd

ARUP

4 Pierhead Street
Cardiff CF10 4QP
Tel +44 29 2047 3727 Fax +44 29 2047 2277
www.arup.com



Client
Natural Resources Wales

 **Cyfoeth Naturiol Cymru**
Natural Resources Wales

Job Title
Ely Bridge Tree Catcher

Flood Depth: Baseline
30% Blockage Ely Bridge
1 in 100 yr

Scale at A3
1:10,000

Job No 264818-00	Drawing Status Preliminary
----------------------------	--------------------------------------

Drawing No B8	Issue P0
-------------------------	--------------------