

Note: The limits, including the height and depths of the Works, shown in this drawing are not to be taken as limiting the obligations of the contractor under Contract.
 Reproduced by permission of Ordnance Survey on behalf of HMSO. © Crown copyright and database rights 2023
 Ordnance Survey Licence number 100019741

LEGEND

- MODEL EXTENT
- WATERCOURSES
- BUILDINGS

FLOOD STATUS

- AREAS NOW FLOODED
- AREAS NOW DRY

CHANGE IN FLOOD DEPTH (M)

<= -0.50	-0.01 - 0.00	0.25 - 0.50
-0.50 - -0.25	0.00 - 0.01	>0.50
-0.25 - -0.10	0.01 - 0.10	
-0.10 - -0.01	0.10 - 0.25	



SAFETY HEALTH AND ENVIRONMENT INFORMATION

CONSTRUCTION
MAINTENANCE / CLEARING / OPERATION
DECOMMISSIONING / DEMOLITION

Rev	Drawn	Chkd	Rwgd	Apprvd	Date	Description
P01	TW	PW	TP	RF	30/11/2023	SUITABLE FOR INFORMATION

Designed by: TW Date: NOV 2023

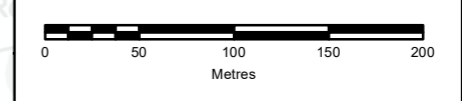
Status: S2
 Client: Cyfoeth Naturiol Cymru Natural Resources Wales

Client Drawing No. _____ Revision _____
binnies
 Binnies UK Limited
 Registered Office
 Spring Lodge, 172 Chequer Road, Holey Cross, W.A.6 0AR, UK
 Tel: +44(0)1737 774155

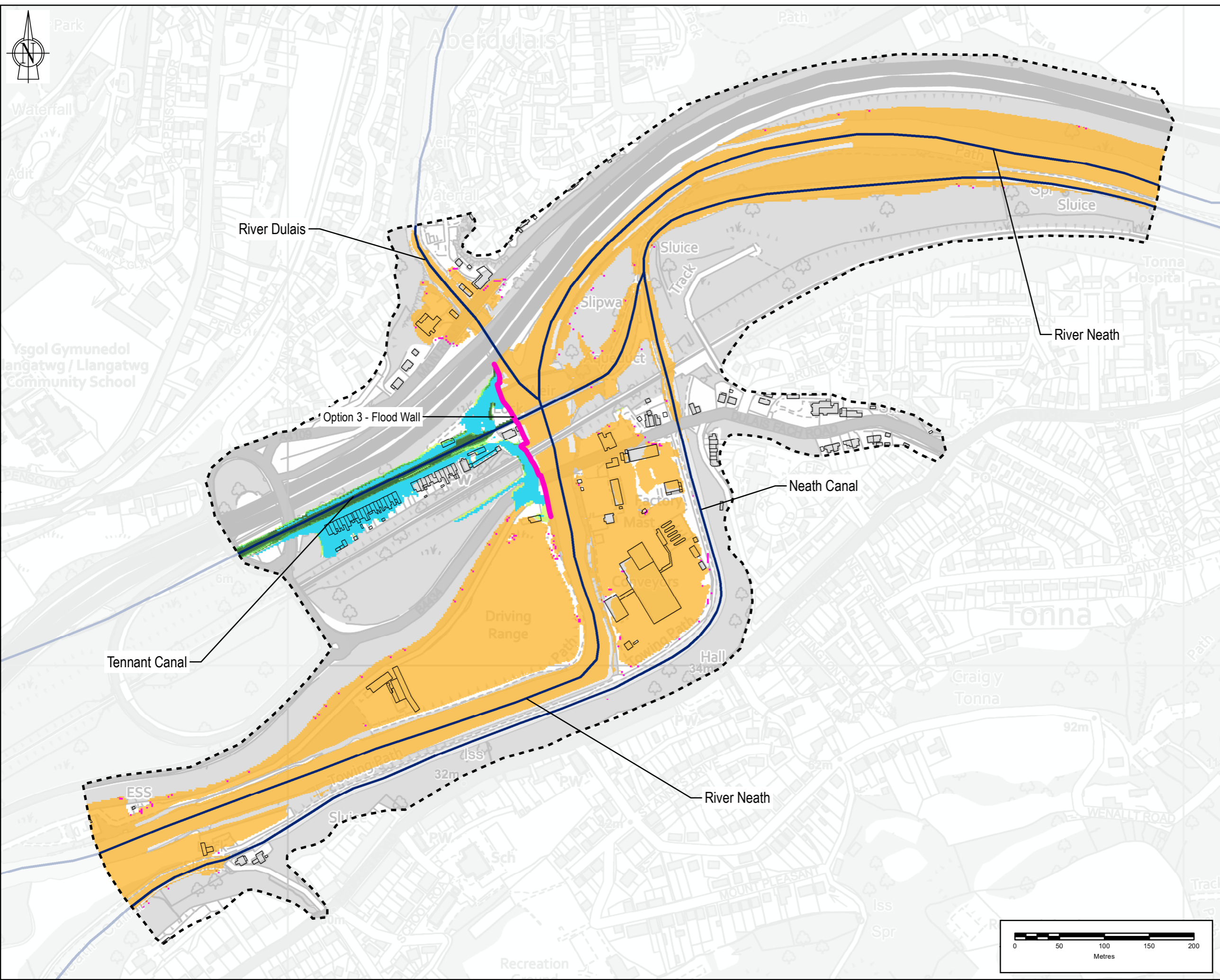
Project: **ABERDULAIS FRMS**

Drawing title: **OPTION 2 MAX WATER DEPTH DIFFERENCE 3.33% AEP SHEET 2 OF 5**

Drawing scale: 1:4,000 Sheet size: A3
 Drawing no. 4021083-BUK-ZZ-00-DR-HY-00007 Revision P01



P:\Projects\4021083_BUK_ZZ-00-DR-HY-00007.mxd - 30/11/2023
 P:\Projects\4021083_BUK_ZZ-00-DR-HY-00007.mxd - 30/11/2023



Note: The limits, including the height and depths of the Works, shown in this drawing are not to be taken as limiting the obligations of the contractor under Contract.
 Reproduced by permission of Ordnance Survey on behalf of HMSO. © Crown copyright and database rights 2023
 Ordnance Survey Licence number 100019741

- LEGEND**
- FLOOD WALL
 - MODEL EXTENT
 - WATERCOURSES
 - BUILDINGS
- FLOOD STATUS**
- AREAS NOW FLOODED
 - AREAS NOW DRY
- CHANGE IN FLOOD DEPTH (M)**
- | | | |
|---|---|--|
| <= -0.50 | -0.01 - 0.00 | 0.25 - 0.50 |
| -0.50 - -0.25 | 0.00 - 0.01 | >0.50 |
| -0.25 - -0.10 | 0.01 - 0.10 | |
| -0.10 - -0.01 | 0.10 - 0.25 | |



SAFETY HEALTH AND ENVIRONMENT INFORMATION

CONSTRUCTION
MAINTENANCE / CLEARING / OPERATION
DECOMMISSIONING / DEMOLITION

P01	TW	PW	TP	RF	30/11/2023	SUITABLE FOR INFORMATION
Rev	Drawn	Chkd	Rwrd	Apprvd	Date	Description
Designed by: TW						Date: NOV 2023

Status: S2
 Client: Cyfoeth Naturiol Cymru Natural Resources Wales

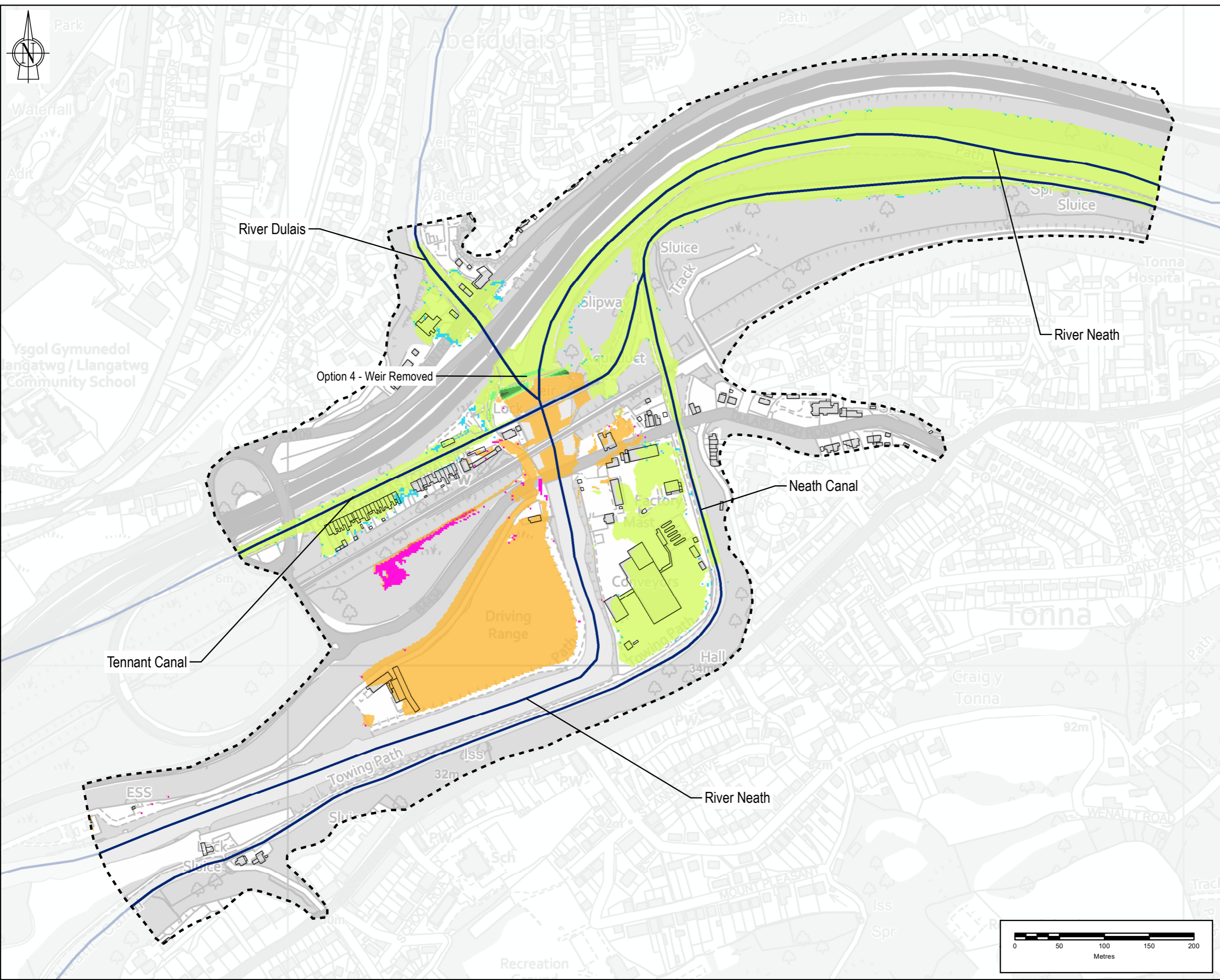
Client Drawing No. _____ Revision _____
binnies
 Binnies UK Limited
 Registered Office
 Spring Lodge, 172 Chequer Road, Haleswood, Walsley, W.A.6 0AR, UK
 Tel: +44(0)1217 774155

Project: **ABERDULAIS FRMS**

Drawing title: **OPTION 3 MAX WATER DEPTH DIFFERENCE 3.33% AEP SHEET 3 OF 5**

Drawing scale: 1:4,000 Sheet size: A3
 Drawing no. 4021083-BUK-ZZ-00-DR-HY-00007 Revision P01

P:\Projects\4021083_BUK_ZZ-00-DR-HY-00007.mxd - 30/11/2023



Note: The limits, including the height and depths of the Works, shown in this drawing are not to be taken as limiting the obligations of the contractor under Contract.
 Reproduced by permission of Ordnance Survey on behalf of HMSO. © Crown copyright and database rights 2023
 Ordnance Survey Licence number 100019741

LEGEND

- MODEL EXTENT
- WATERCOURSES
- BUILDINGS

FLOOD STATUS

- AREAS NOW FLOODED
- AREAS NOW DRY

CHANGE IN FLOOD DEPTH (M)

<= -0.50	-0.01 - 0.00	0.25 - 0.50
-0.50 - -0.25	0.00 - 0.01	>0.50
-0.25 - -0.10	0.01 - 0.10	
-0.10 - -0.01	0.10 - 0.25	



SAFETY HEALTH AND ENVIRONMENT INFORMATION

CONSTRUCTION
MAINTENANCE / CLEARING / OPERATION
DECOMMISSIONING / DEMOLITION

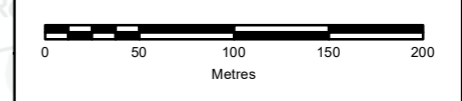
Rev	Drawn	Chkd	Rwgd	Apprvd	Date	Description
P01	TW	PW	TP	RF	30/11/2023	SUITABLE FOR INFORMATION

Designed by: TW Date: NOV 2023

Status: S2
 Client: **Cyfoeth Naturiol Cymru Natural Resources Wales**

Client Drawing No. _____ Revision _____
binnies
 Binnies UK Limited
 Registered Office
 Spring Lodge, 172 Chequer Road, Holey Cross, W46 0AR UK
 Tel: +44(0)1737 774155

Project: **ABERDULAIS FRMS**
 Drawing title: **OPTION 4 MAX WATER DEPTH DIFFERENCE 3.33% AEP SHEET 4 OF 5**
 Drawing scale: 1:4,000 Sheet size: A3
 Drawing no. 4021083-BUK-ZZ-00-DR-HY-00007 Revision P01



P:\Projects\4021083-BUK-ZZ-00-DR-HY-00007.mxd - 30/11/2023
 P:\Projects\4021083-BUK-ZZ-00-DR-HY-00007.mxd - 30/11/2023

