

Note: The limits, including the height and depths of the Works, shown in this drawing are not to be taken as limiting the obligations of the contractor under Contract.
 Reproduced by permission of Ordnance Survey on behalf of HMSO. © Crown copyright and database rights 2023
 Ordnance Survey Licence number 100019741

ALLWEDD

- MAINT Y MODEL
- CRYSIAU DŴR
- ADELADAU

STATWS LLIFOGYDD

- AREAS NOW FLOODED
- AREAS NOW DRY

CNEWID MEWN DYFNDER LLIFOGYDD (M)

<= -0.50	-0.01 - 0.00	0.25 - 0.50
-0.50 - -0.25	0.00 - 0.01	>0.50
-0.25 - -0.10	0.01 - 0.10	
-0.10 - -0.01	0.10 - 0.25	



SAFETY HEALTH AND ENVIRONMENT INFORMATION

CONSTRUCTION
MAINTENANCE / CLEARING / OPERATION
DECOMMISSIONING / DEMOLITION

P01	TW	PW	TP	RF	02/11/2023	SUITABLE FOR IN F OR MA T1 DW
R/v Draw	Chkd	Rvwd	Apprvd	Date	Description	

Designed by: TW
 Status: SZ
 Client: NOV 2023



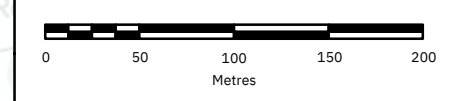
Client Drawing No. | Revision

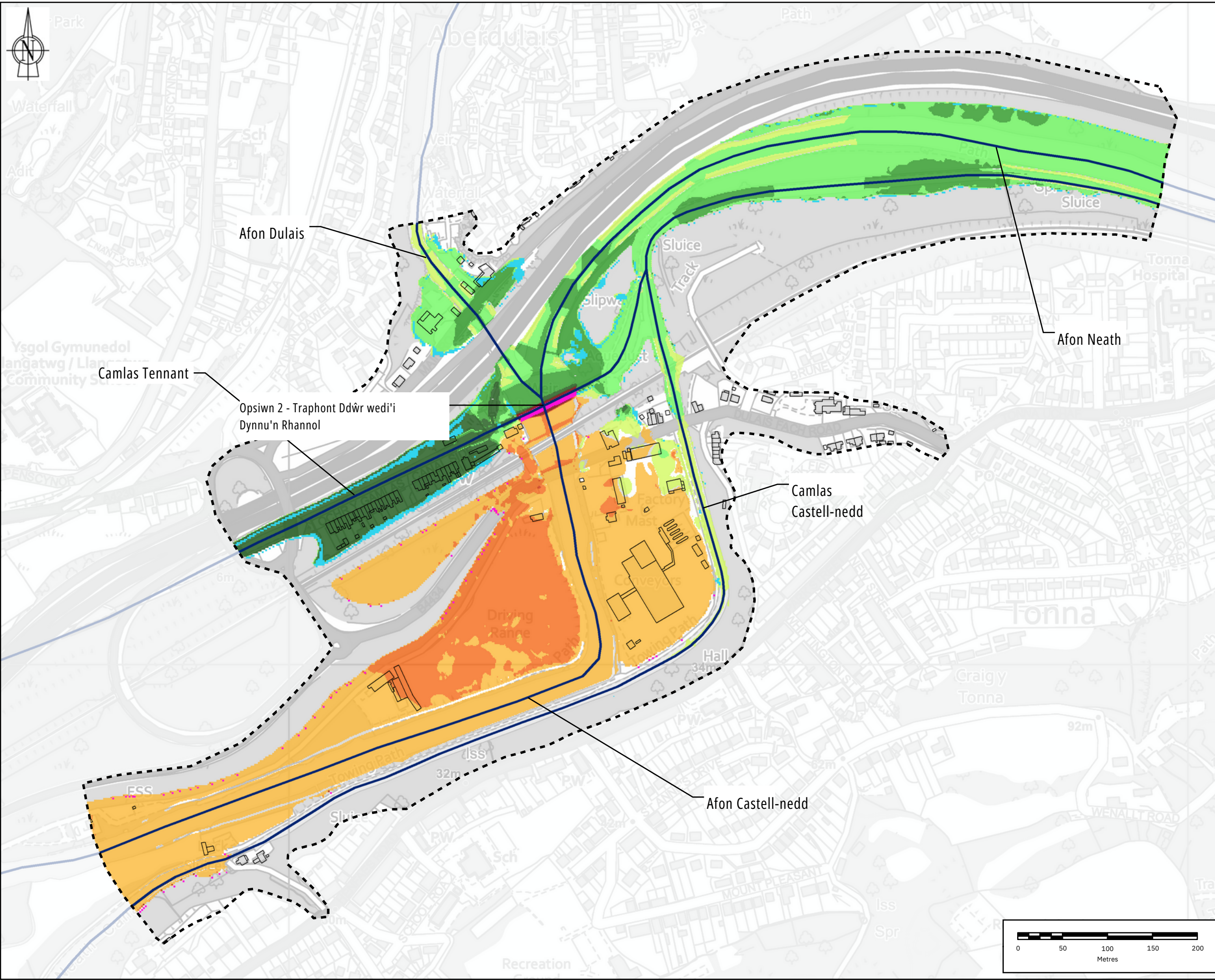


Project: **ABERDULAIS FRMS**
 Drawing title:

**OPSIWN 1 UCHAFSWM GWAHANIAETH
 DYFNDER DŴR 1% AEP NEWID YN YR
 HINSAWDD
 TAFLEN 1 O 5**

Drawing scale: 1:4,000 A3
 Drawing no. 4021083-BUK-ZZ-00-DR-HY-00005
 Revision P01





Note: The limits, including the height and depths of the Works, shown in this drawing are not to be taken as limiting the obligations of the contractor under Contract.
 Reproduced by permission of Ordnance Survey on behalf of HMSO. © Crown copyright and database rights 2023
 Ordnance Survey Licence number 100019741

- ALLWEDD**
- MAINT Y MODEL
 - CRYSIAU DŴR
 - ADEILADAU
 - STATWS LLIFOGYDD
 - AARDALOEDD SYDD BELLACH WEDI
 - DIODDEF LLIFOGYDD
 - ARDALOEDD SYDD BELLACH YN SYCH

- NEWID MEWN DYFNDER LLIFOGYDD (M)**
- | | | |
|---------------|--------------|-------------|
| <= -0.50 | -0.01 - 0.00 | 0.25 - 0.50 |
| -0.50 - -0.25 | 0.00 - 0.01 | >0.50 |
| -0.25 - -0.10 | 0.01 - 0.10 | |
| -0.10 - -0.01 | 0.10 - 0.25 | |



SAFETY HEALTH AND ENVIRONMENT INFORMATION

CONSTRUCTION
MAINTENANCE / CLEARING / OPERATION
DECOMMISSIONING / DEMOLITION

P01	TW	PW	TP	RF	Date	SUITABLE FOR IN F OR MA T	
					02/11/2023	IN F OR MA T	
Rv Draw Chkd Rvwd Apprvd						Date	Desc r pt io n

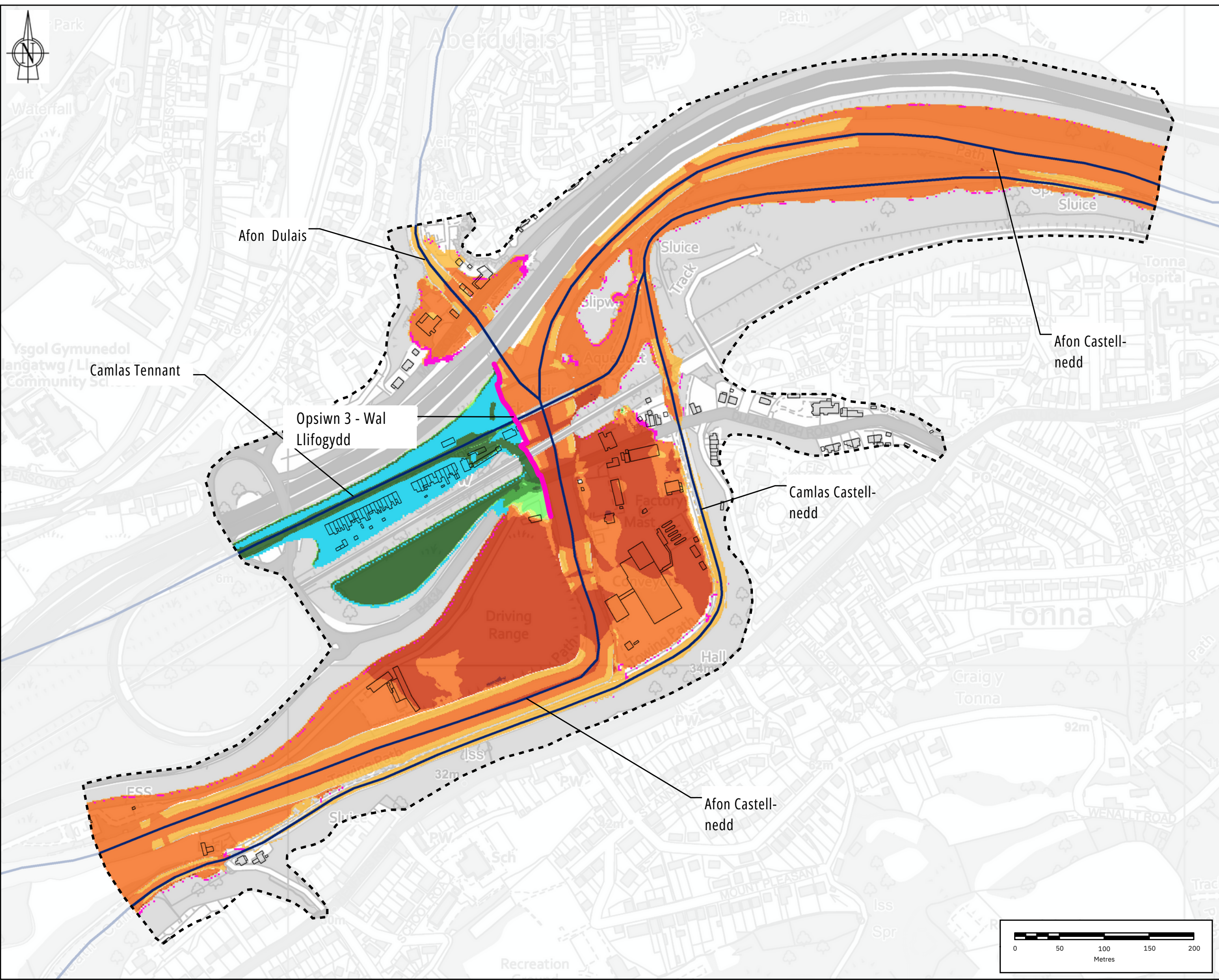
Designed by: **TW**
 Status: **SZ**
 Client: **Cyfoeth Naturiol Cymru / Natural Resources Wales**

Client Drawing No. _____ Revision _____

binnie's
 Binnie's UK Limited
 Registered Office
 Spring Lodge, 172 Chester Road, Hensley, Cheshire, WA6 0AR UK
 Tel: +44(0)1737 774155

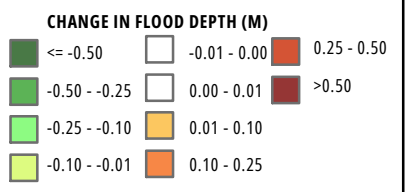
Project: **ABERDULAIS FRMS**
 Drawing title: **OPSIWN 2 UCHAFSWM GWAHANIAETH DYFNDER DŴR 1% AEP NEWID YN YR HINSAWDD TAFLEN 2 O 5**

Drawing scale: 1:4,000 A3
 Drawing no. 4021083-BUK-ZZ-00-DR-HY-00005
 Revision P01



Note: The limits, including the height and depths of the Works, shown in this drawing are not to be taken as limiting the obligations of the contractor under Contract.
 Reproduced by permission of Ordnance Survey on behalf of HMSO. © Crown copyright and database rights 2023
 Ordnance Survey Licence number 100019741

- ALLWEDD**
- WAL LLIFOGYDD
 - MAINT MODEL
 - CYRSIAU DŴR
 - ADEILADAU
 - STATWS LLIFOGYDD
 - ARDALOEDD SYDD BELLACH WEDI DIODDEF LLIFOGYDD
 - ARDALOEDD SYDD BELLACH YN SYCH



SAFETY HEALTH AND ENVIRONMENT INFORMATION

CONSTRUCTION
MAINTENANCE / CLEARING / OPERATION
DECOMMISSIONING / DEMOLITION

P01	TW	PW	TP	RF	02/11/2023	SUITABLE FOR DW. F. OR MA. T. DW.
Rv	Draw	Chkd	Rvwd	Apprvd	Date	D esc r i pt i o n

Designed by: **TW** Status: **SZ** Date: **NOV 2023**

Client

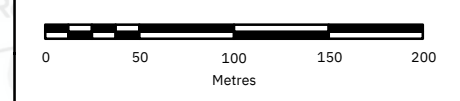
Client Drawing No. _____ Revision _____

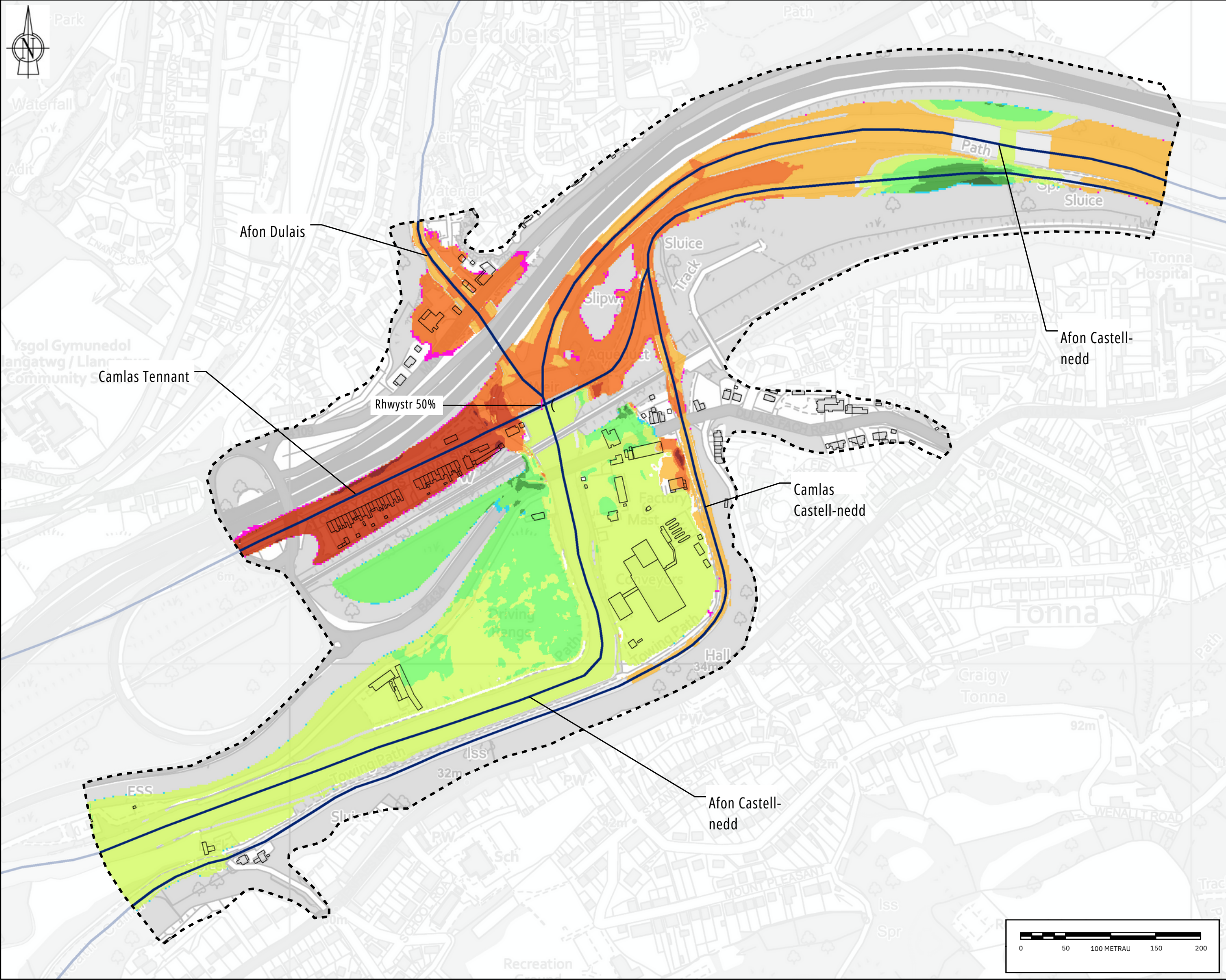
Binnies UK Limited
Registered Office
Spring Lodge, 172 Chester Road, Healy, Cheshire, WA6 0AR UK
Tel: +44(0)1737 774155

Project: **ABERDULAIS FRMS**
 Drawing title:

**OPSIWN 3 UCHAFSWM DYFNDER DŴR
 GWAHANIAETH 1% AEP NEWID YN YR
 HINSAWDD
 TAFLEN 3 O 5**

Sheet size: **A3**
 Drawing scale: **1:4,000**
 Drawing no. **4021083-BUK-ZZ-00-DR-HY-00005** Revision **P01**

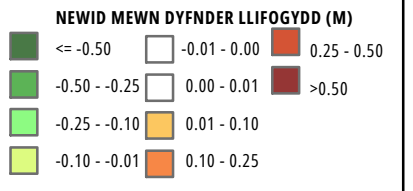




Note: The limits, including the height and depths of the Works, shown in this drawing are not to be taken as limiting the obligations of the contractor under Contract.

Reproduced by permission of Ordnance Survey on behalf of HMSO. © Crown copyright and database rights 2023
Ordnance Survey Licence number 100019741

- ALLWEDD**
- LLEOLIADAU BLOCIAU
 - MAINT Y MODEL
 - CYRSIAU DŴR
 - ADEILADAU
 - STATWS LLIFOGYDD
 - ARDALOEDD SYDD BELLACH WEDI DIODDEF
 - LLIFOGYDD
 - ARDALOEDD SYDD BELLACH YN SYCH



SAFETY HEALTH AND ENVIRONMENT INFORMATION

CONSTRUCTION
MAINTENANCE / CLEARING / OPERATION
DECOMMISSIONING / DEMOLITION

P01	TW	PW	TP	RF	02/11/2023	SUITABLE FOR IN S OR MA T1 ON Description
Rev Drawn	Chkd	Rvwdd	Apprvd	Date	Date	NOV 2023

Status: SZ
Client: Cyfoeth Naturiol Cymru Natural Resources Wales

Client Drawing No. | Revision

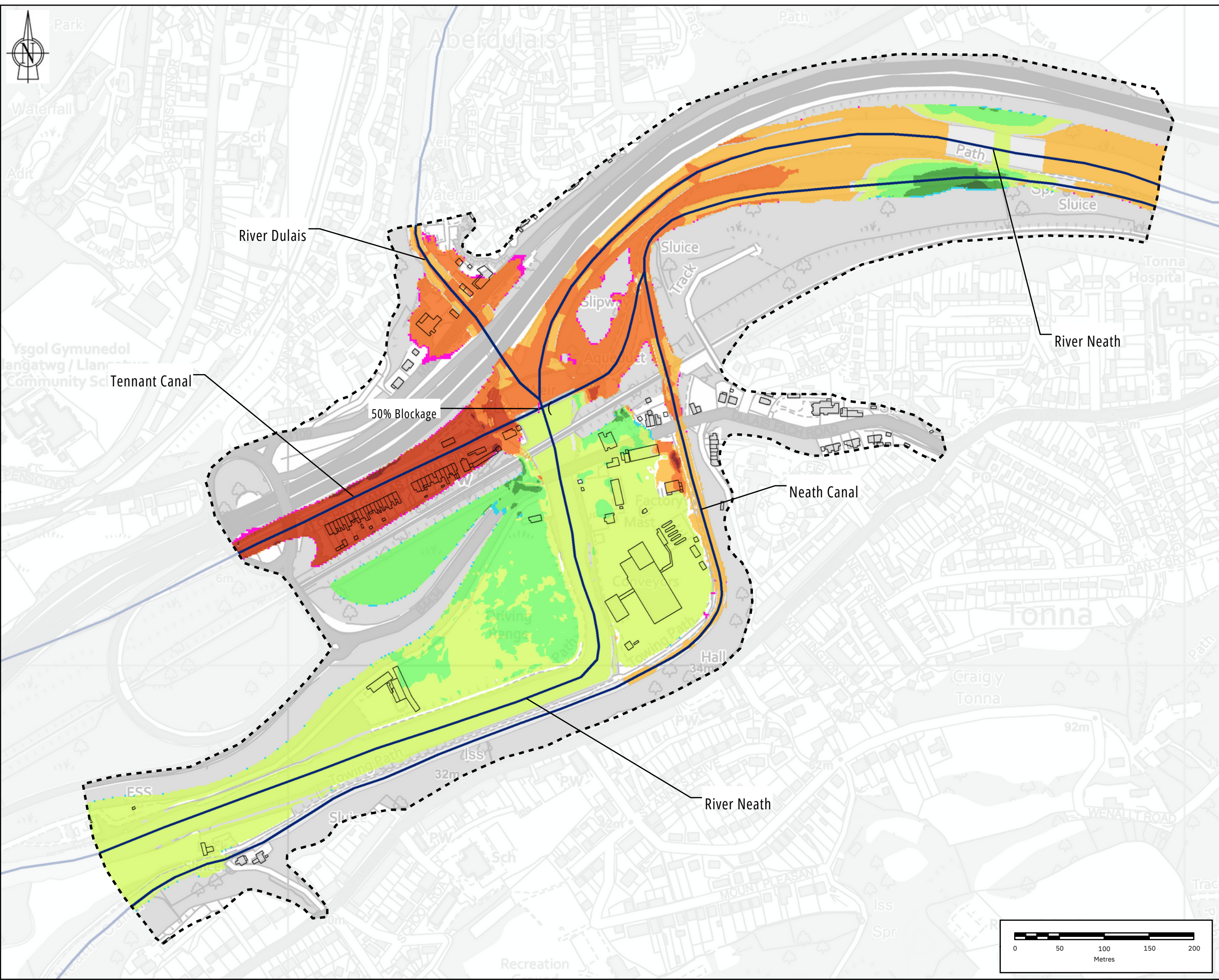
binnies
Binnies UK Limited
Registered Office
Spring Lodge, 172 Chester Road, Heolby, Cheshire, WA6 0AR UK
Tel: +44(0)1737 774155

Project: **ABERDULAIS FRMS**
Drawing title:

**RHWYSTR 3 UCHAFSWM
GWAHANIAETH DYFNDER DŴR
1% AEP NEWID HINSAWDD**
TAFLLEN 5 O 5

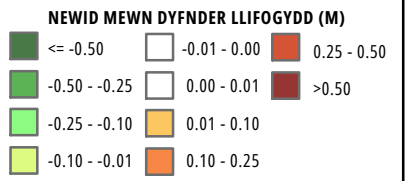
Drawing scale: 1:4,000 | A3
Drawing no. 4021083-BUK-ZZ-00-DR-HY-00005 | Revision P01





Note: The limits, including the height and depths of the Works, shown in this drawing are not to be taken as limiting the obligations of the contractor under Contract.
 Reproduced by permission of Ordnance Survey on behalf of HMSO. © Crown copyright and database rights 2023
 Ordnance Survey Licence number 100019741

- Allwedd**
- LEOLIADAU BLOCIAU
 - MAINT Y MODEL
 - CYRSIAU DŴR
 - ADEILADAU
 - STATWS LLIFGYDD
 - ARDALOEDD SYDD BELLACH WEDI DIODDEF LLIFGYDD
 - ARDALOEDD SYDD BELLACH YN SYCH



SAFETY HEALTH AND ENVIRONMENT INFORMATION

CONSTRUCTION
MAINTENANCE / CLEARING / OPERATION
DECOMMISSIONING / DEMOLITION

P01	TW	PW	TP	RF	02/11/2023	SUITABLE FOR IN S OR MA T1 ON
Rev Drawn	Chkd	Rvwd	Apprvd	Date	Desc ript io n	Date
						NOV 2023

Status: SZ
 Client: **Cyfoeth Naturiol Cymru Natural Resources Wales**

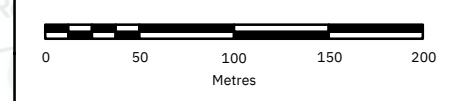
Client Drawing No. _____ Revision _____

binnie's
 Binnie's UK Limited
 Registered Office
 Spring Lodge, 172 Chester Road, Healey, Cheshire, WA6 0AR UK
 Tel: +44(0)1737 774155

Project: **ABERDULAIS FRMS**
 Drawing title:

**BLOCKAGE 3 MAX WATER DEPTH DIFFERENCE
 1% AEP CLIMATE CHANGE
 SHEET 5 OF 5**

Drawing scale: 1:4,000 A3
 Drawing no. 4021083-BUK-ZZ-00-DR-HY-00005 Revision P01



P:\Projects\4021083_Aberdulais_FRMS\Drawings\12_12_2023\4021083-BUK-ZZ-00-DR-HY-00005.dwg