








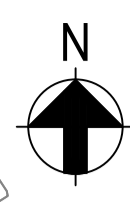
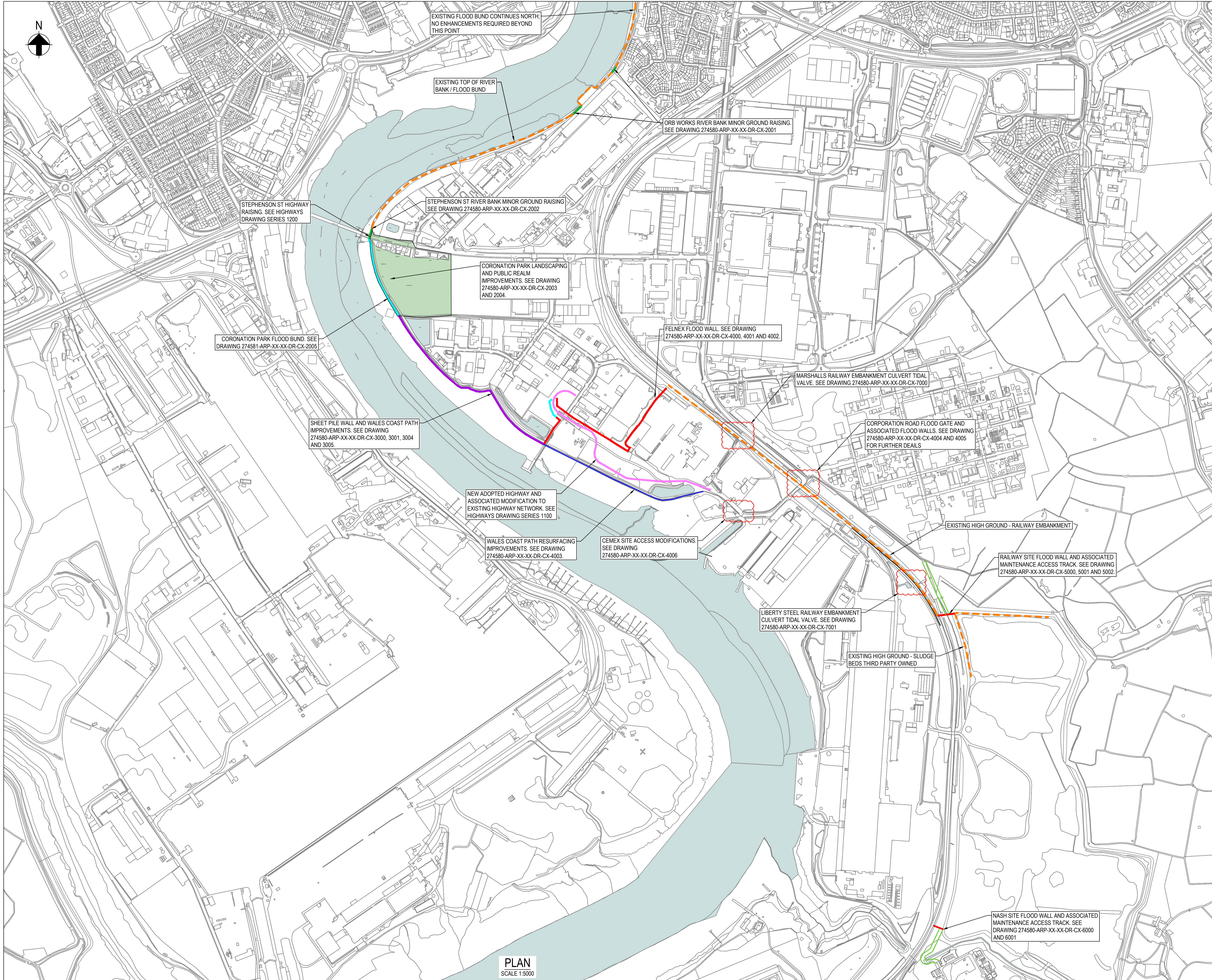


GENERAL NOTES:

1. THIS DRAWING IS TO BE READ IN CONJUNCTION WITH ALL OTHER DRAWINGS, SPECIFICATIONS AND CONTRACT DOCUMENTS. NOTIFY THE PROJECT MANAGER OF ANY DISCREPANCIES.
2. ALL DIMENSIONS IN MILLIMETERS AND ALL LEVELS IN METERS ABOVE ORDNANCE DATUM UNLESS NOTED OTHERWISE.
3. DO NOT SCALE FROM DRAWING.

LEGEND:

-  EXISTING HIGH GROUND
-  GROUND RAISING
-  BUND
-  SHEET PILE WALL
-  REINFORCED CONCRETE WALL
-  WALES COASTAL PATH RESURFACING
-  MAINTENANCE ACCESS TRACKS
-  ADOPTED HIGHWAY
-  LANDSCAPING AND PUBLIC REALM ENHANCEMENTS



P03	FOR PLANNING	KS	JL	RC	25.06.21
P02	FOR PLANNING	SG	JL	RC	12.03.21
P01	DRAFT FOR COMMENT	SG	JL	RC	19.02.21
Rev.	Description	Drawn	Chkd	Appd.	Issue Date



ARUP

Project Name:
STEPHENSON ST FLOOD DEFENCE SCHEME

Drawing Title:
SCHEME KEY PLAN

Subsidiary:	FOR PLANNING	Subsidiary Code:	S2
Internal Project Number:	274580	Scale:	AS SHOWN
Drawing Number:	274580-ARP-XX-XX-DR-CX-2000	Rev.:	P03

PLAN
SCALE 1:5000