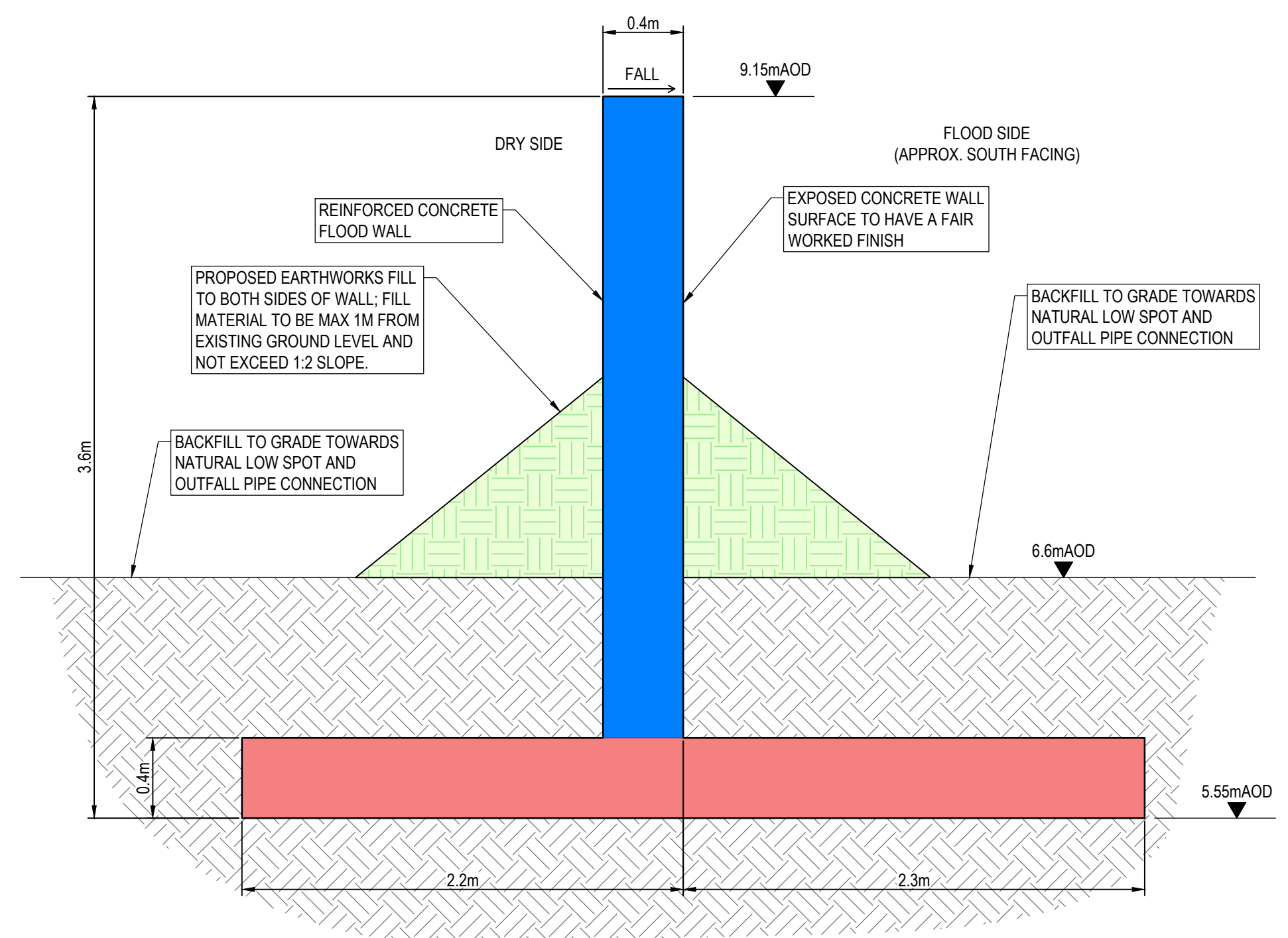
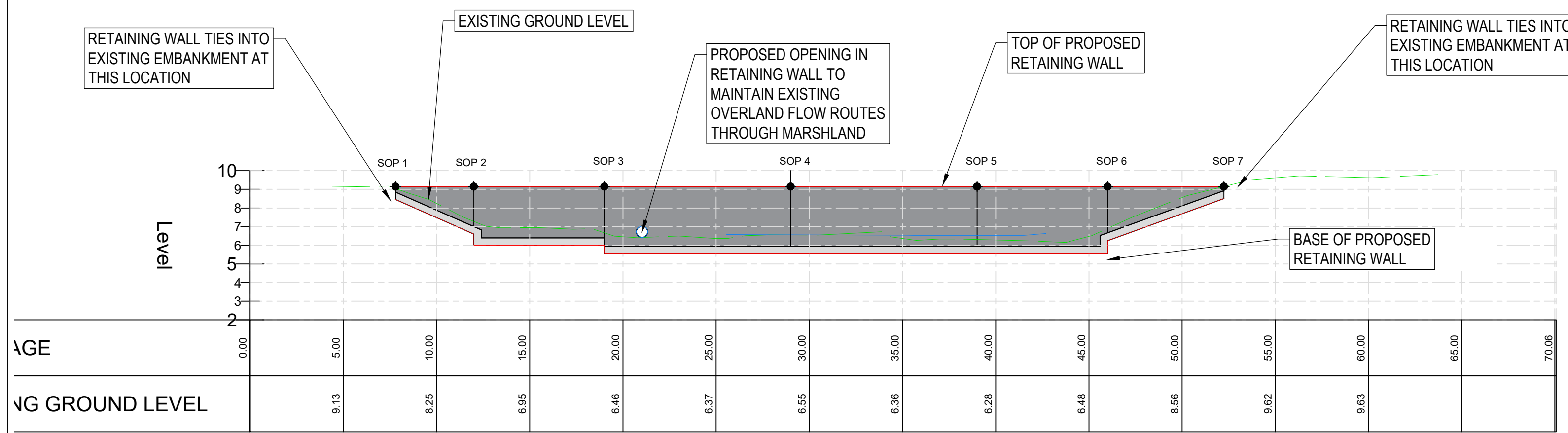


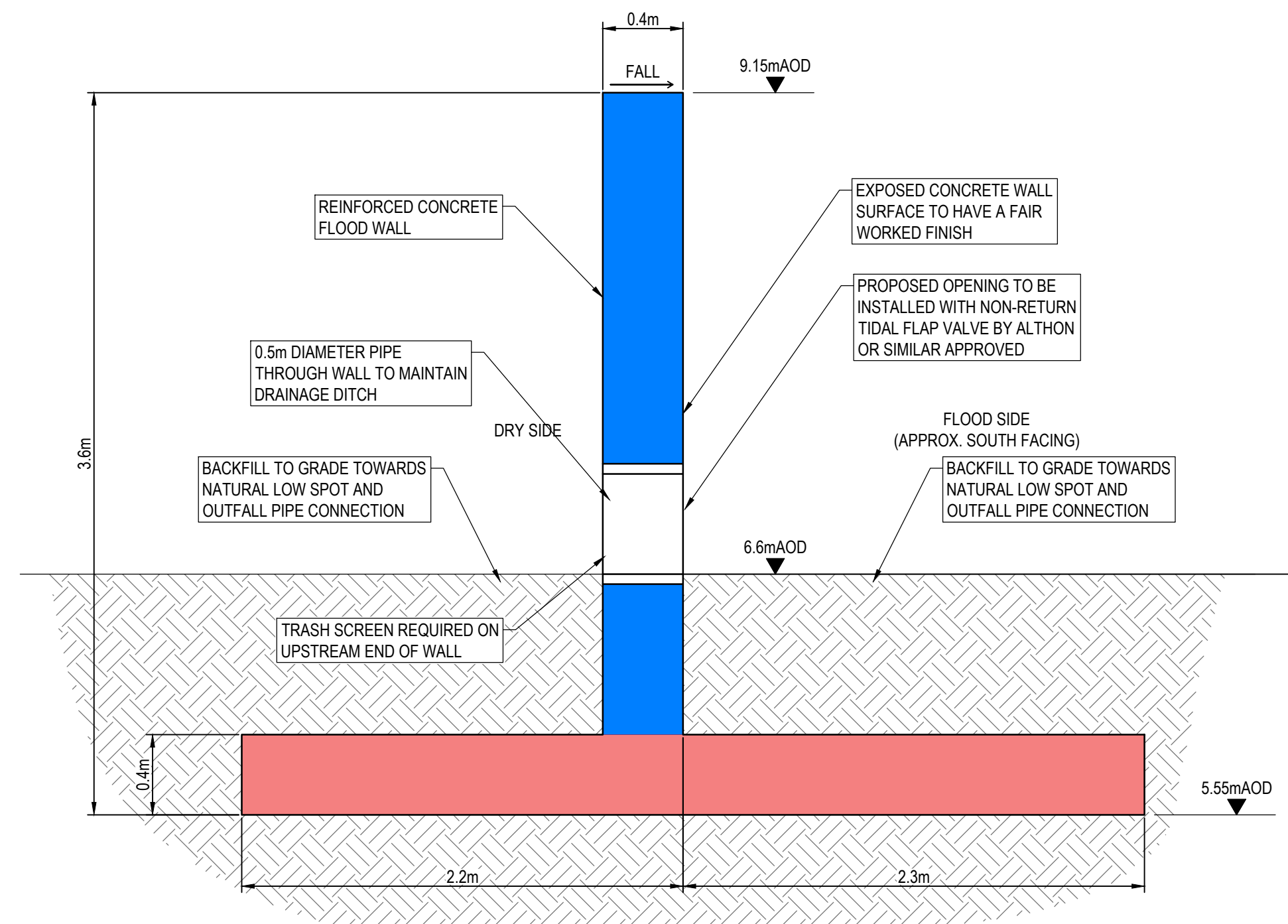
SITE PLAN
SCALE 1:200



SECTION B-B (WALL SECTION)
1:25



LONG SECTION RAILWAY FLOOD WALL
SCALE: H 1:200, V 1:200. DATUM: 2.000

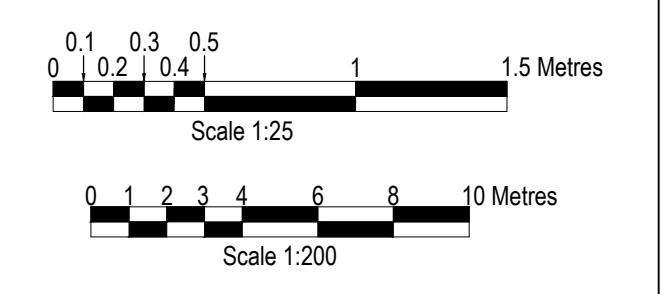


SECTION C-C (WALL SECTION)
1:25



- GENERAL NOTES:**
- THIS DRAWING IS TO BE READ IN CONJUNCTION WITH ALL OTHER DRAWINGS, SPECIFICATIONS AND CONTRACT DOCUMENTS. NOTIFY THE PROJECT MANAGER OF ANY DISCREPANCIES.
 - ALL DIMENSIONS IN MILLIMETERS AND ALL LEVELS IN METERS ABOVE ORDNANCE DATUM UNLESS NOTED OTHERWISE.
 - DO NOT SCALE FROM DRAWING.

- SECTIONS LEGEND:**
- EXISTING GROUND LEVELS
 - FLOOD WALL UPSTAND
 - FLOOD WALL FOUNDATION
- PLAN LEGEND:**
- PLANNING APPLICATION BOUNDARY
 - PERMANENT ACCESS TRACK
 - PROPOSED GROUND RAISING



P03	FOR PLANNING	KS	JL	RC	25.06.21
P02	FOR PLANNING	SG	JL	RC	05.03.21
P01	DRAFT FOR COMMENT	SG	JL	RC	27/01/21

Cyfoeth Naturiol Cymru Natural Resources Wales

ARUP

Project Name:
STEPHENSON STREET FLOOD DEFENCE SCHEME

Drawing Title:
RAILWAY SITE FLOOD WALL PLAN, SECTIONS AND DETAILS

Suitability:
FOR PLANNING

Suitability Code:
S2

Internal Project Number:
274580-00

Scale:
AS SHOWN @ A1

Rev:
P03

Drawing Number:
274580-ARP-XX-DR-CX-5000