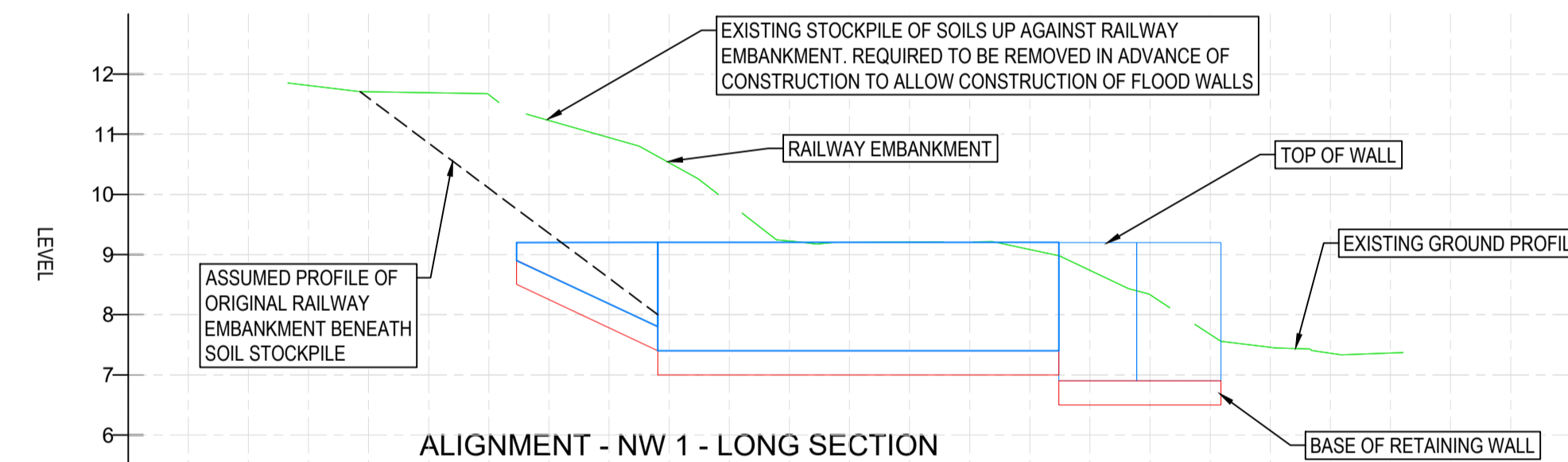


TYPICAL DETAIL FOR FLOOD WALL  
1:25

- GENERAL NOTES:**
- THIS DRAWING IS TO BE READ IN CONJUNCTION WITH ALL OTHER DRAWINGS, SPECIFICATIONS AND CONTRACT DOCUMENTS. NOTIFY THE PROJECT MANAGER OF ANY DISCREPANCIES.
  - ALL DIMENSIONS IN MILLIMETERS AND ALL LEVELS IN METERS ABOVE ORDANCE DATUM UNLESS NOTED OTHERWISE.
  - DO NOT SCALE FROM DRAWING.

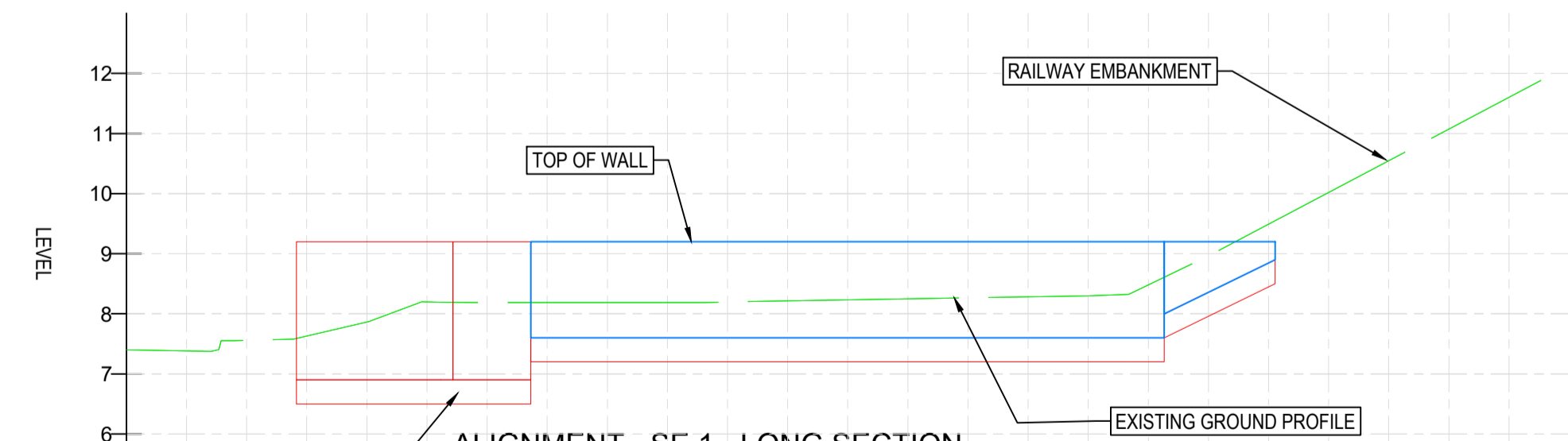
- LEGEND:**
- FLOOD WALL UPSTAND
  - FLOOD WALL FOUNDATION

- SECTIONS LEGEND:**
- EXISTING GROUND LEVELS
  - PROPOSED LEVELS



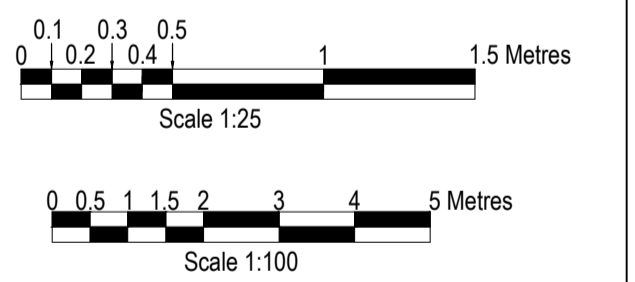
ALIGNMENT - NW 1 - LONG SECTION  
SCALE: H 1:250, V 1:250, DATUM: 5.000

CHAINAGE	-02.000	-01.000	00.000	01.000	02.000	03.000	04.000	05.000	06.000	07.000	08.000	09.000	10.000	11.000	12.000	13.000	14.000	15.000	16.000	17.000	18.000	19.000	20.000	21.000	22.000	
EXISTING LEVELS				11.811	11.705	11.689	11.658	11.230	10.947	10.528	9.858	9.225	9.200	9.207	9.213	9.084	8.738	8.331	7.674	7.457	7.360	7.364				



ALIGNMENT - SE 1 - LONG SECTION  
SCALE: H 1:250, V 1:250, DATUM: 5.000

CHAINAGE	00.000	01.000	02.000	03.000	04.000	05.000	06.000	07.000	08.000	09.000	10.000	11.000	12.000	13.000	14.000	15.000	16.000	17.000	18.000	19.000	20.000	21.000	22.000	23.000	24.000	25.000
EXISTING LEVELS	7.403	7.384	7.560	7.631	7.865	8.200	8.188	8.187	8.187	8.189	8.197	8.214	8.232	8.250	8.267	8.284	8.301	8.480	8.965	9.490	10.018	10.546	11.073	11.601		



P02 FOR PLANNING	SG	JL	RC	12.03.21	
P01 DRAFT FOR COMMENT	SG	JL	RC	27.01.21	
Rev.	Description	Drawn	Chkd.	Appd.	Issue Date



Project Name:		STEPHENSON STREET FLOOD DEFENSE SCHEME	
Drawing Title:		CORPORATION ROAD FLOOD GATE L-SECTIONS AND SECTION	
Suitability Code:		S2	
FOR PLANNING	Internal Project Number:	Scale:	Rev.
	274580-00	AS SHOWN @ A1	P02
Drawing Number:		274580-ARP-XX-DR-CX-4005	

J:\274000\274580-00\4 Internal Project Data\4-30 Drawings\4-31 Issue drawings\274580-ARP-XX-DR-CX-4004 and 4005.dwg