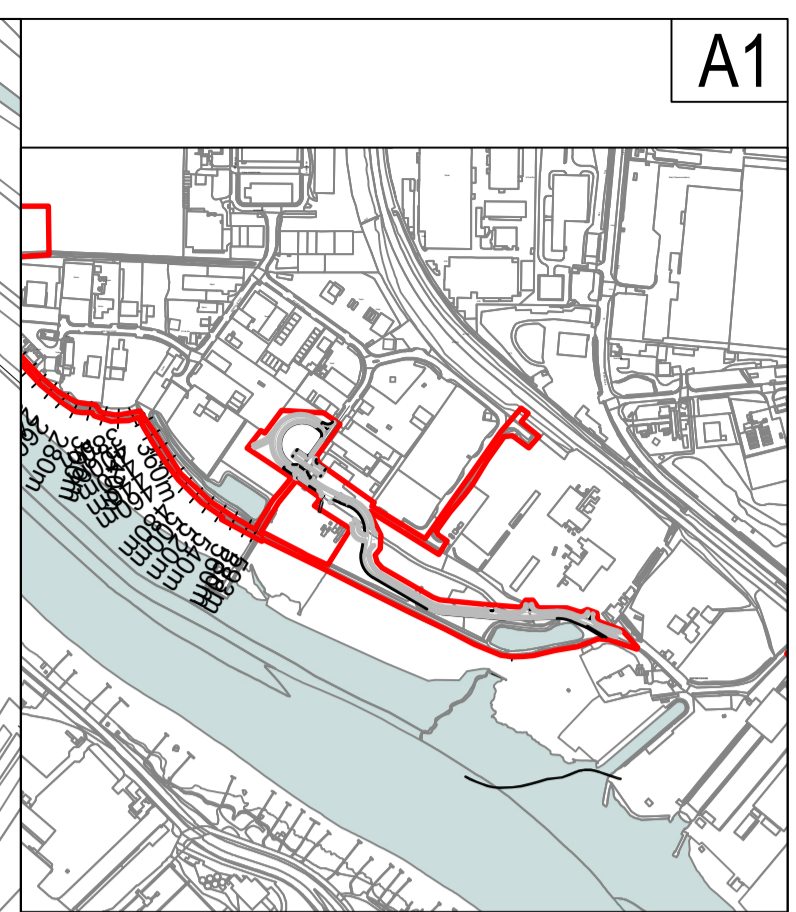


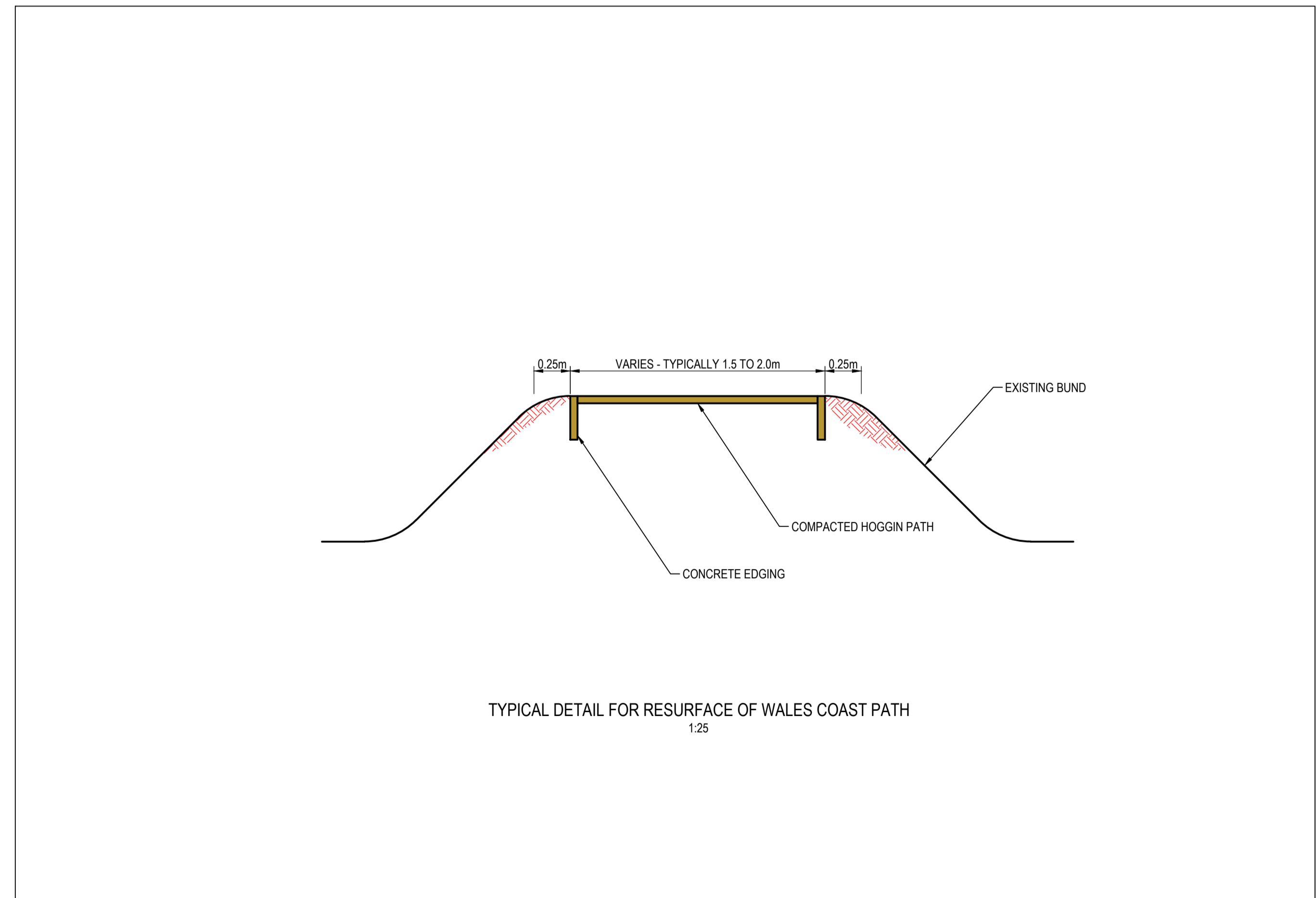
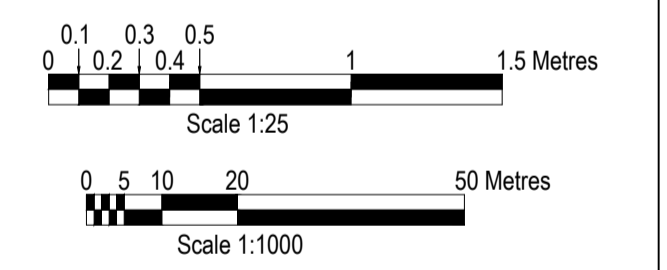
SITE PLAN
SCALE 1:1000



KEY PLAN
SCALE 1:10,000

- GENERAL NOTES:**
1. THIS DRAWING IS TO BE READ IN CONJUNCTION WITH ALL OTHER DRAWINGS, SPECIFICATIONS AND CONTRACT DOCUMENTS. NOTIFY THE PROJECT MANAGER OF ANY DISCREPANCIES.
 2. ALL DIMENSIONS IN MILLIMETERS AND ALL LEVELS IN METERS ABOVE ORDNANCE DATUM UNLESS NOTED OTHERWISE.
 3. DO NOT SCALE FROM DRAWING.
 4. WHERE PROPOSALS INTERFACE WITH EXISTING RIPARIAN FENCING, CONTRACTOR TO ENSURE EXISTING FENCES ARE RETAINED AND REINSTATED WHERE POSSIBLE.
 5. FOR FLOOD WALL PLAN CONTINUATION REFER TO DRAWING 274580-ARP-XX-XX-DR-CX-4001. FOR SECTIONS AND DETAILS REFER TO DRAWING 274580-ARP-XX-XX-DR-CX-4002.
 6. THIS DRAWING SHOULD BE READ IN CONJUNCTION WITH DRAWING 274580-ARP-XX-XX-DR-CX-1000 WHICH SHOWS FULL DETAILS OF THE HIGHWAY PROPOSALS IN THIS AREA. THIS DRAWING IS SHOWING DETAILS OF THE PROPOSED FLOOD WALL ONLY.

- LEGEND:**
- FLOOD WALL UPSTAND
 - FLOOD WALL FOUNDATION
 - SHEET PILE WALL
 - WALES COAST PATH RESURFACING
 - PLANNING APPLICATION BOUNDARY



TYPICAL DETAIL FOR RESURFACE OF WALES COAST PATH
1:25

| | | | | | |
|-----------------------|-------------|-------|------|----------|------------|
| P02 FOR PLANNING | SG | JL | RC | 12.03.21 | |
| P01 DRAFT FOR COMMENT | SG | JL | RC | 27.01.21 | |
| Rev. | Description | Drawn | Chkd | Appd. | Issue Date |



Project Name:
STEPHENSON STREET FLOOD DEFENCE SCHEME

Drawing Title:
WALES COAST PATH RESURFACING

| | | |
|--------------------------|-----------------------------|------|
| Suitability: | Suitability Code: | |
| FOR PLANNING | S2 | |
| Internal Project Number: | Scale: | Rev. |
| 274580 | AS SHOWN @ A1 | P02 |
| Drawing Number: | 274580-ARP-XX-XX-DR-CX-4003 | |