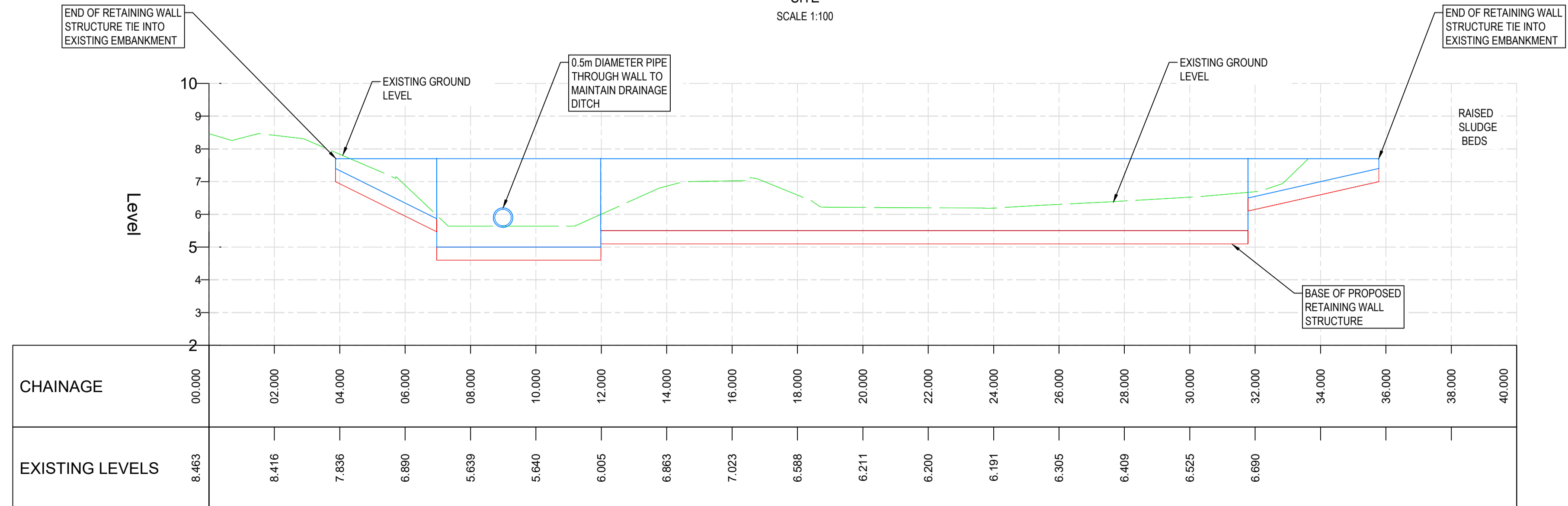
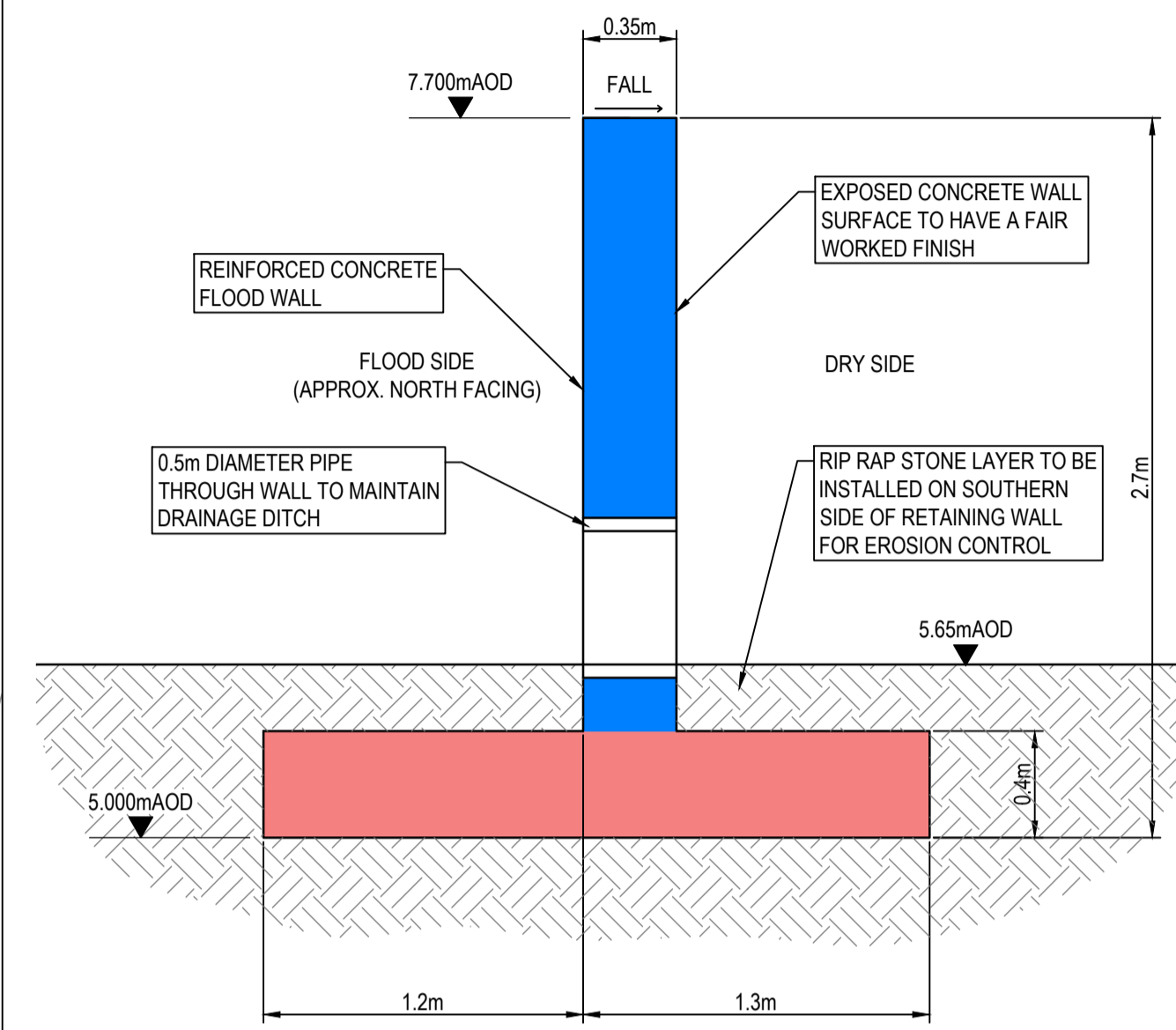


SITE
SCALE 1:100

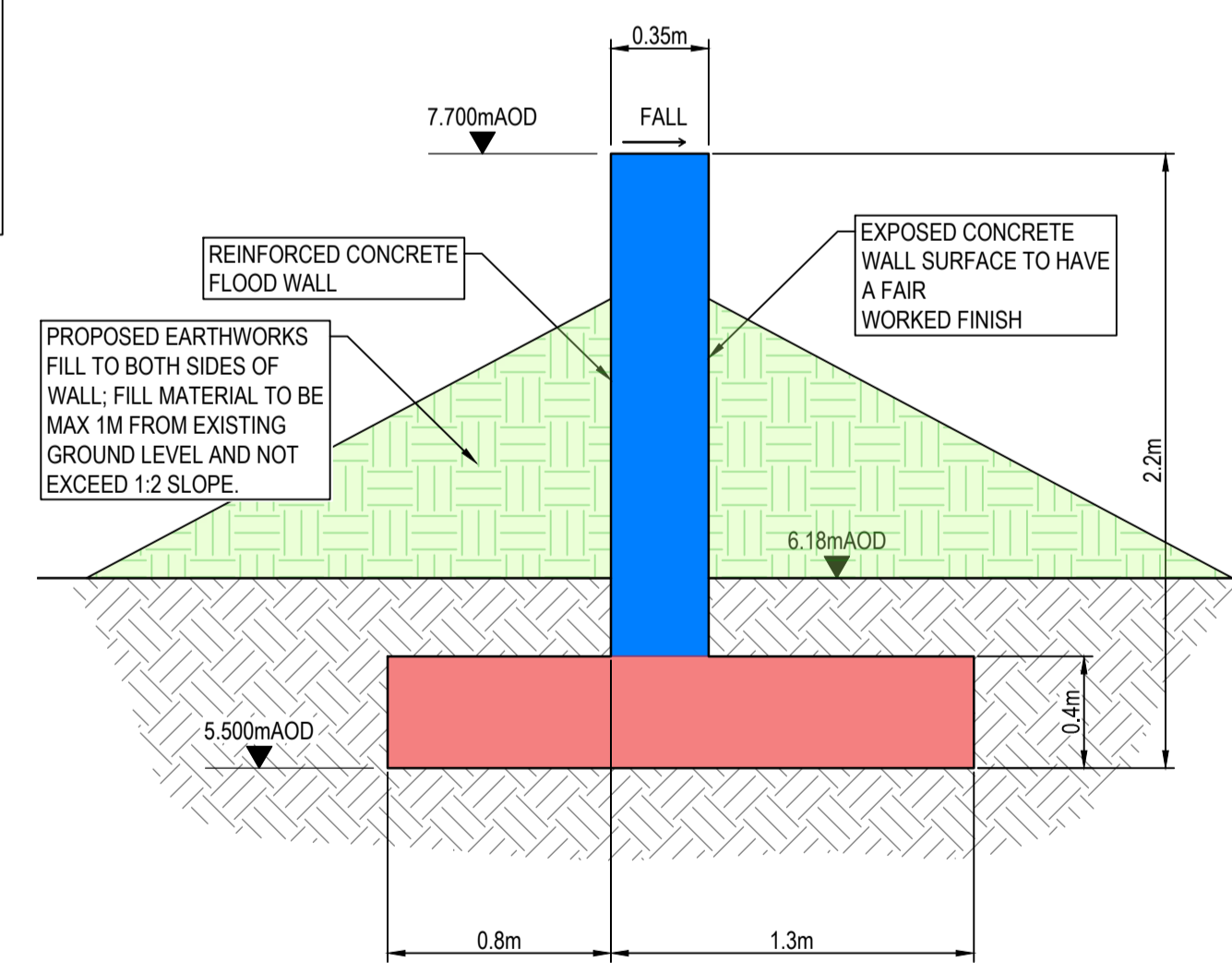


SECTION A-A
SCALE: H 1:100, V 1:100. DATUM: 2.000

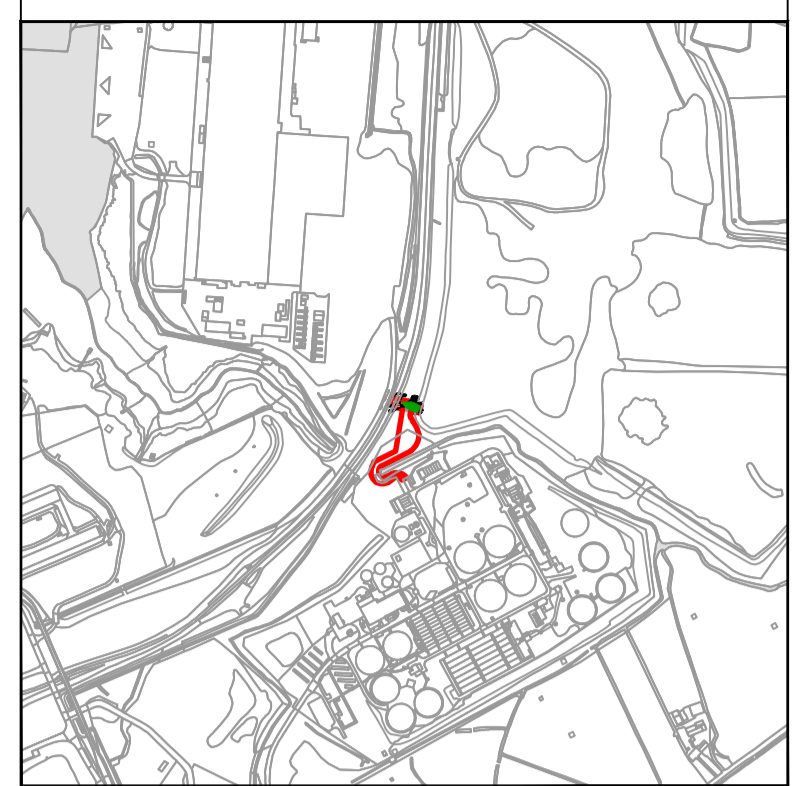
CHAINAGE	00.000	02.000	04.000	06.000	08.000	10.000	12.000	14.000	16.000	18.000	20.000	22.000	24.000	26.000	28.000	30.000	32.000	34.000	36.000	38.000	40.000
EXISTING LEVELS	8.463	8.416	7.836	6.880	5.639	5.640	6.005	6.863	7.023	6.888	6.211	6.200	6.191	6.305	6.409	6.525	6.680				



SECTION B-B
(WALL SECTION)
1:25



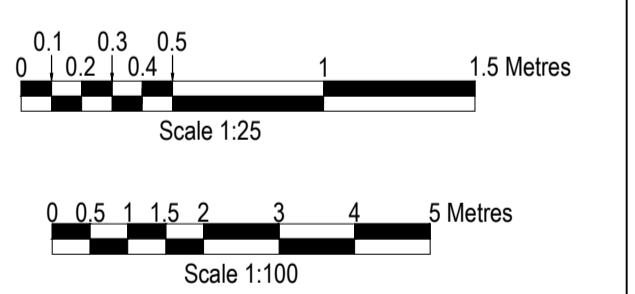
SECTION C-C
(WALL SECTION)
1:25



KEY PLAN
SCALE 1:10,000

- GENERAL NOTES:**
- THIS DRAWING IS TO BE READ IN CONJUNCTION WITH ALL OTHER DRAWINGS, SPECIFICATIONS AND CONTRACT DOCUMENTS. NOTIFY THE PROJECT MANAGER OF ANY DISCREPANCIES.
 - ALL DIMENSIONS IN MILLIMETERS AND ALL LEVELS IN METERS ABOVE ORDNANCE DATUM UNLESS NOTED OTHERWISE.
 - DO NOT SCALE FROM DRAWING.

- SECTIONS LEGEND:**
- EXISTING GROUND LEVELS
 - FLOOD WALL UPSTAND
 - FLOOD WALL FOUNDATION
- PLAN LEGEND:**
- PLANNING APPLICATION BOUNDARY
 - PROPOSED GROUND RAISING



P02 FOR PLANNING	SG	JL	RC	12.03.21	
P01 DRAFT FOR COMMENT	SG	JL	RC	27/01/21	
Rev.	Description	Drawn	Chkd.	Appd.	Issue Date



Project Name:
STEPHENSON STREET FLOOD DEFENSE SCHEME

Drawing Title:
**NASH RETAINING WALL
PLAN LAYOUT AND SECTIONS**

Suitability:
FOR PLANNING

Suitability Code:
S2

Internal Project Number:
274580-00

Scale:
AS SHOWN @ A1

Rev.
P02

Drawing Number:
274580-ARP-XX-DR-CX-6000