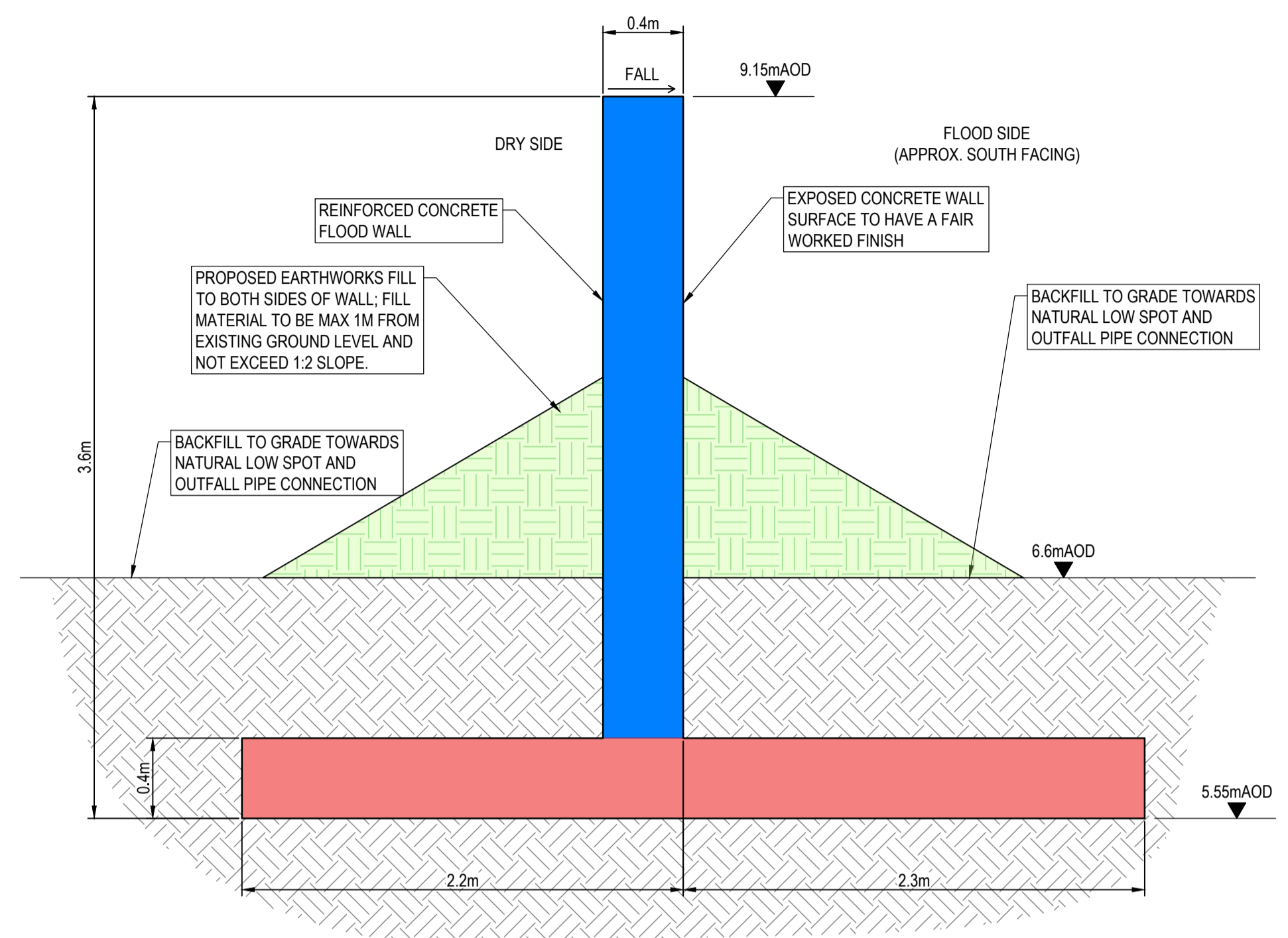
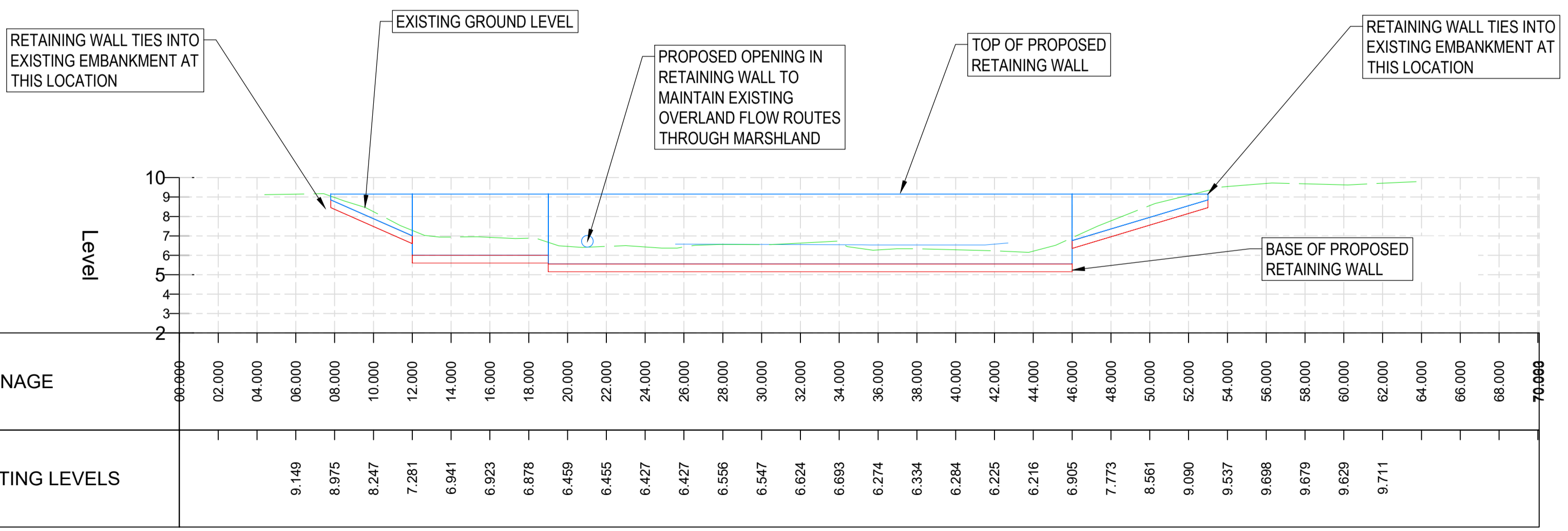


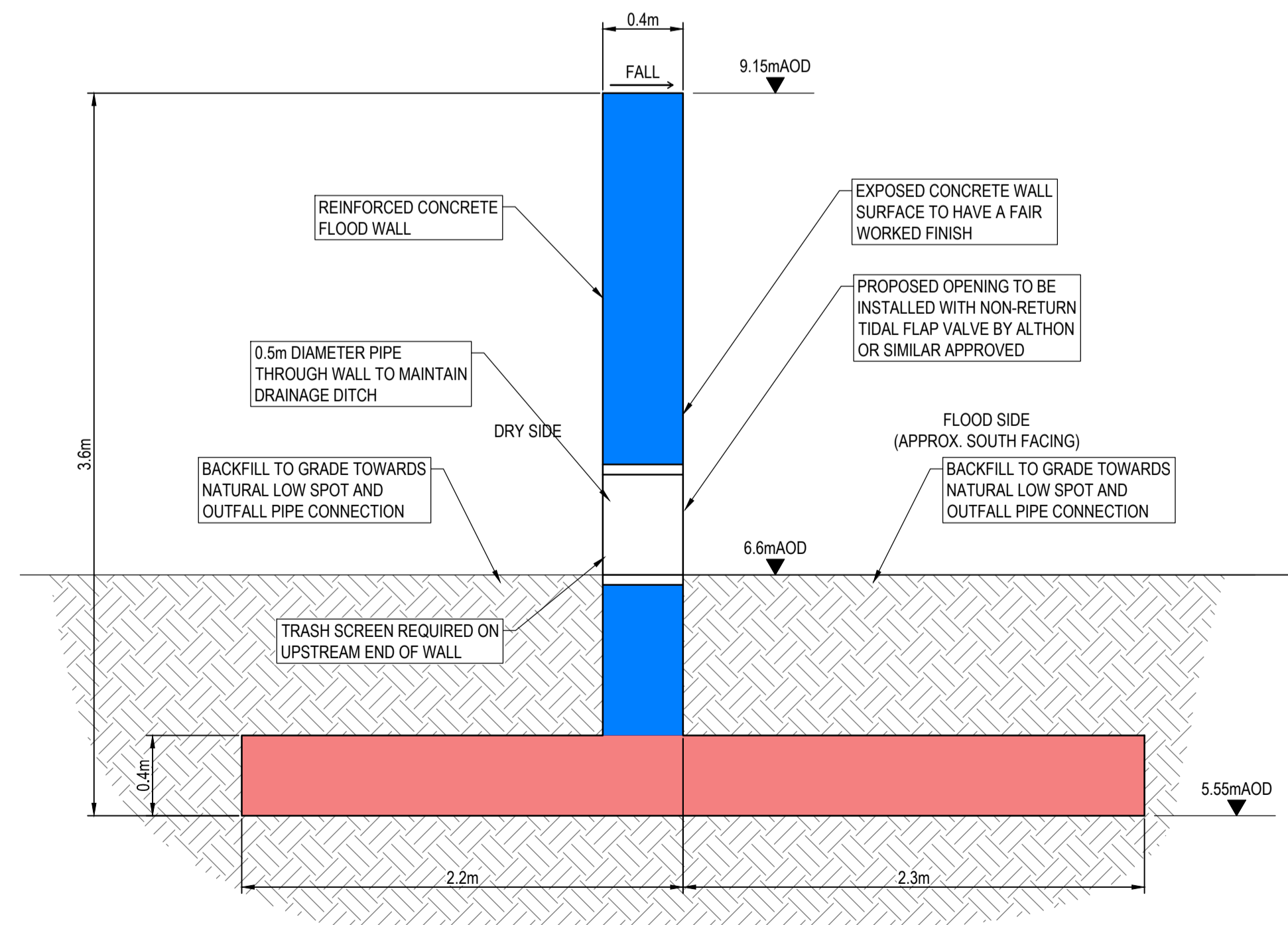
SITE PLAN  
SCALE 1:200



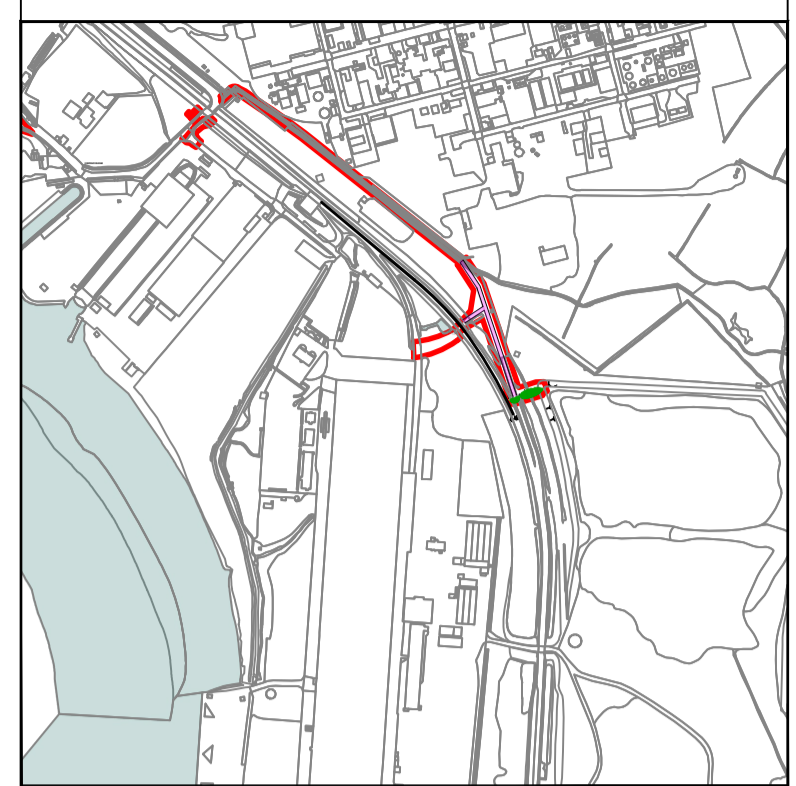
SECTION B-B  
(WALL SECTION)  
1:25



LONG SECTION A-A  
SCALE: H 1:200, V 1:200. DATUM: 2.000

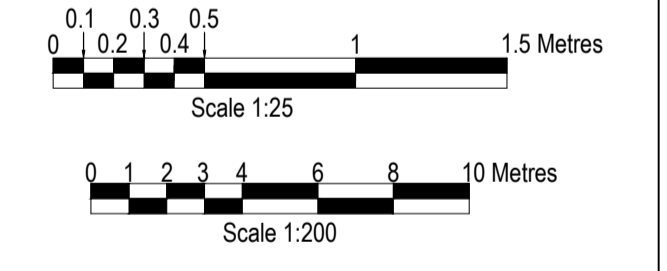


SECTION C-C  
(WALL SECTION)  
1:25



- GENERAL NOTES:
- THIS DRAWING IS TO BE READ IN CONJUNCTION WITH ALL OTHER DRAWINGS, SPECIFICATIONS AND CONTRACT DOCUMENTS. NOTIFY THE PROJECT MANAGER OF ANY DISCREPANCIES.
  - ALL DIMENSIONS IN MILLIMETERS AND ALL LEVELS IN METERS ABOVE ORDNANCE DATUM UNLESS NOTED OTHERWISE.
  - DO NOT SCALE FROM DRAWING.

- SECTIONS LEGEND:
- EXISTING GROUND LEVELS
  - FLOOD WALL UPSTAND
  - FLOOD WALL FOUNDATION
- PLAN LEGEND:
- PLANNING APPLICATION BOUNDARY
  - PERMANENT ACCESS TRACK
  - PROPOSED GROUND RAISING



P02 FOR PLANNING	SG	JL	RC	12.03.21	
P01 DRAFT FOR COMMENT	SG	JL	RC	27/01/21	
Rev.	Description	Drawn	Chkd	Appd.	Issue Date

Cyfoeth Naturiol Cymru Natural Resources Wales

ARUP

STEPHENSON STREET FLOOD DEFENCE SCHEME

RAILWAY SITE FLOOD WALL PLAN, SECTIONS AND DETAILS		Subsidiary Code:	S2
FOR PLANNING	Internal Project Number:	Scale:	Rev.
	274580-00	AS SHOWN @ A1	P02
Drawing Number:		274580-ARP-XX-DR-CX-5000	