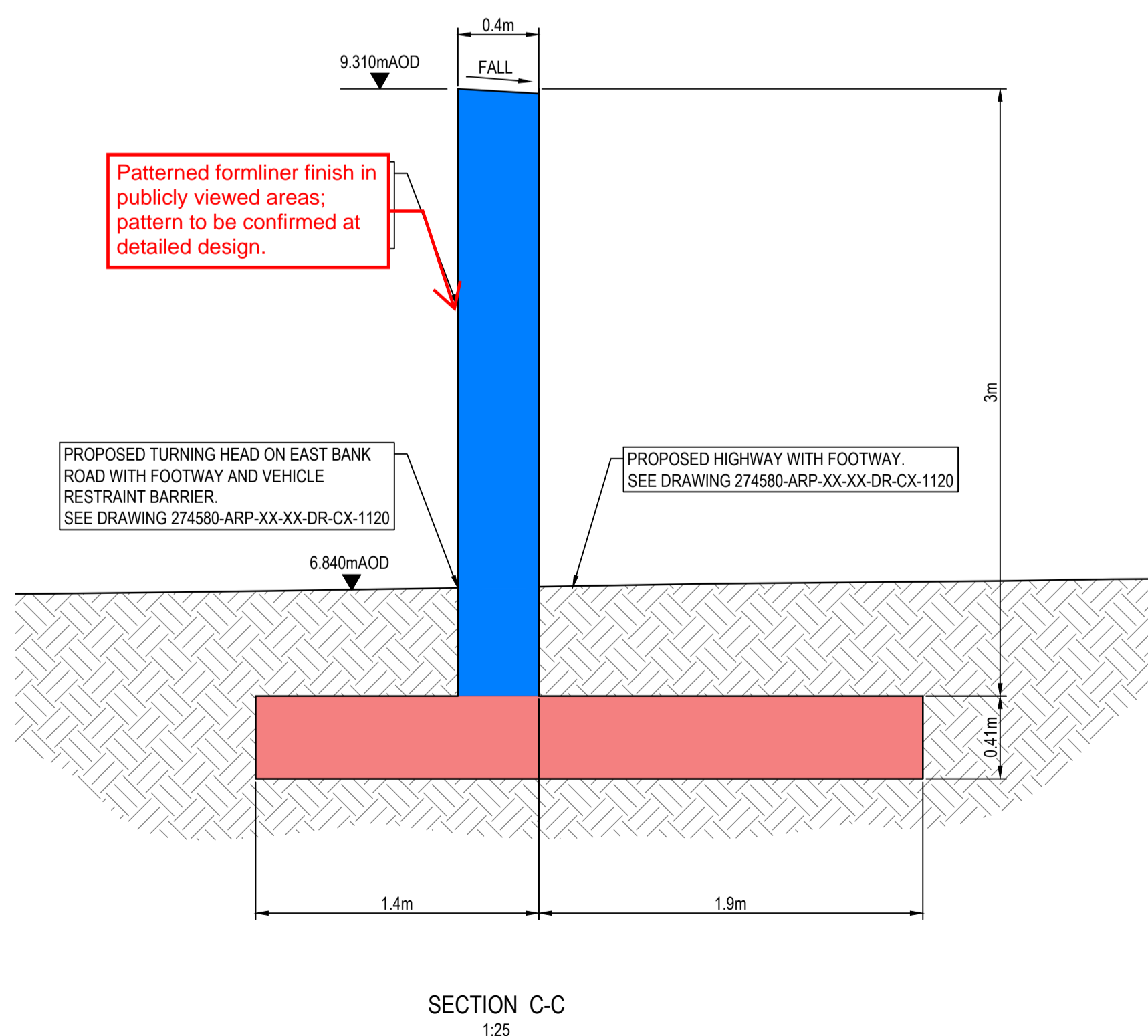


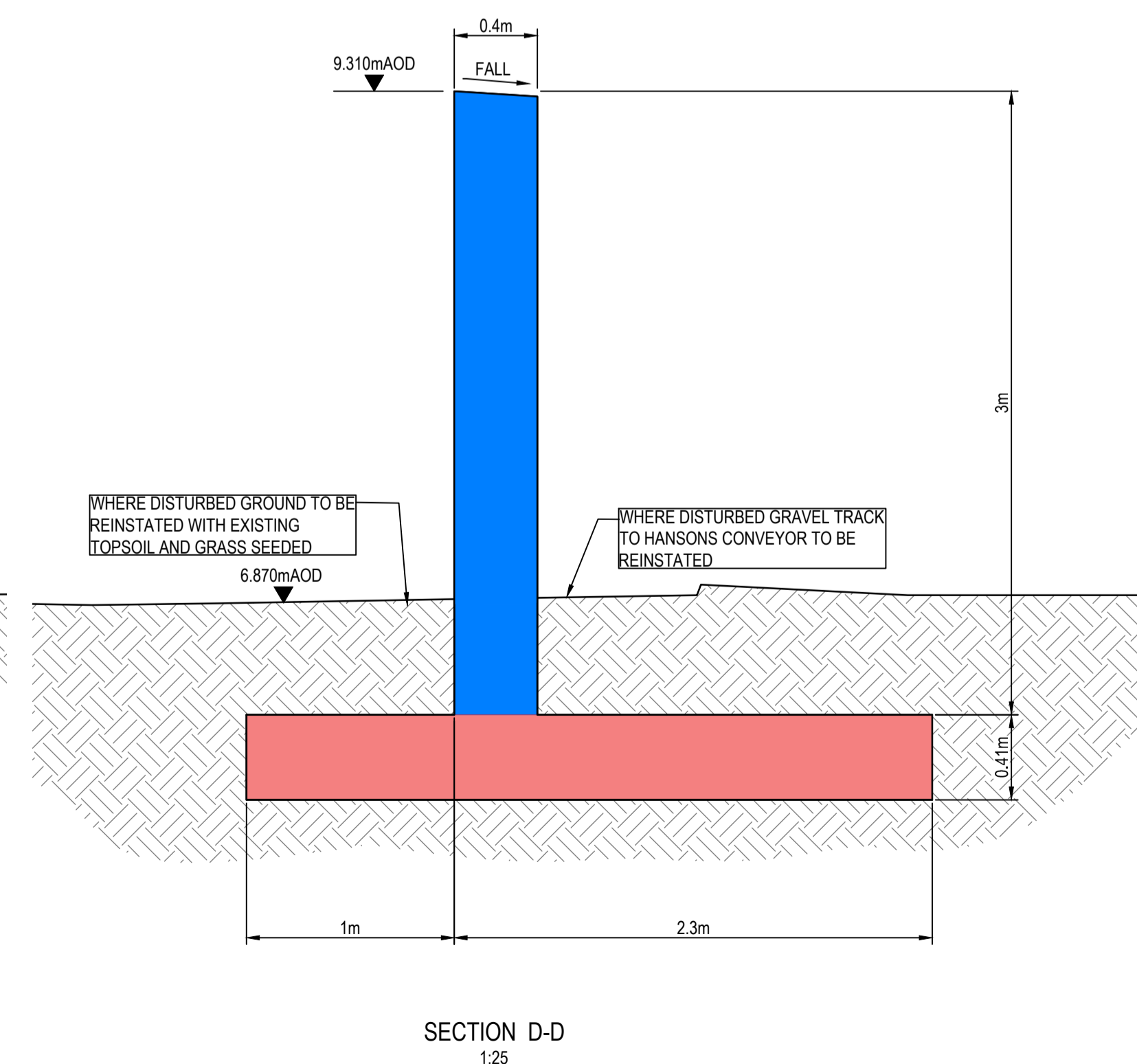
LONG SECTION A
SCALE: H 1:1000, V 1:100. DATUM: 3.000



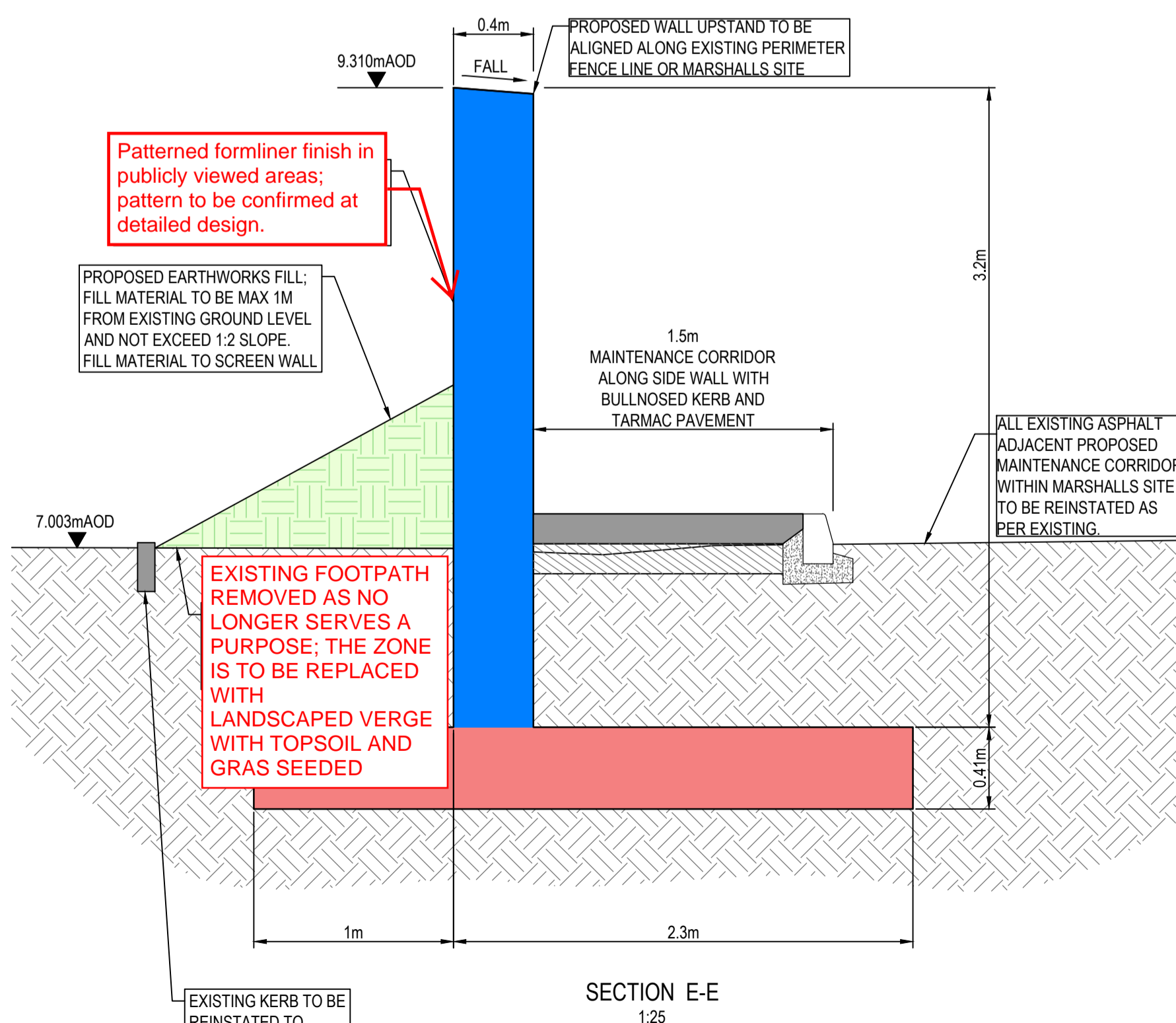
LONG SECTION B
SCALE: H 1:1000, V 1:100. DATUM: 3.000



SECTION C-C
1:25



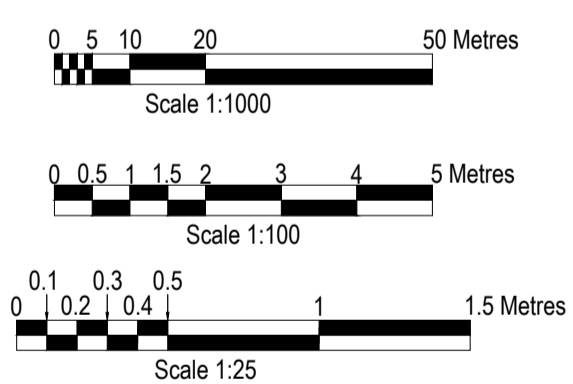
SECTION D-D
1:25



SECTION E-E
1:25

- GENERAL NOTES:**
- THIS DRAWING IS TO BE READ IN CONJUNCTION WITH ALL OTHER DRAWINGS, SPECIFICATIONS AND CONTRACT DOCUMENTS. NOTIFY THE PROJECT MANAGER OF ANY DISCREPANCIES.
 - ALL DIMENSIONS IN MILLIMETERS AND ALL LEVELS IN METERS ABOVE ORDNANCE DATUM UNLESS NOTED OTHERWISE.
 - DO NOT SCALE FROM DRAWING.
 - FOR FLOOD WALL PLAN AND LOCATION OF SECTION SEE DRAWING 274580-ARP-XX-XX-DR-CX-4000 AND 4001.
 - THIS DRAWING SHOULD BE READ IN CONJUNCTION WITH DRAWING 274580-ARP-XX-XX-DR-CX-1000 WHICH SHOWS FULL DETAILS OF THE HIGHWAY PROPOSALS IN THIS AREA. THIS DRAWING IS SHOWING DETAILS OF THE PROPOSED FLOOD WALL ONLY.

- LEGEND:**
- FLOOD WALL UPSTAND
 - FLOOD WALL FOUNDATION
- SECTIONS LEGEND:**
- EXISTING GROUND LEVELS
 - PROPOSED LEVELS
 - PROPOSED GROUND RAISING



P02 FOR PLANNING	SG	JL	RC	12.03.21	
P01 DRAFT FOR COMMENT	SG	JL	RC	25.01.21	
Rev.	Description	Drawn	Chkd.	Appd.	Issue Date



Project Name:		STEPHENSON STREET FLOOD DEFENSE SCHEME	
Drawing Title:		FELNEX FLOOD WALL SECTIONS AND DETAILS	
Subsidiary:	FOR PLANNING	Subsidiary Code:	S2
Internal Project Number:	274580	Scale:	AS SHOWN @ A1
Revision:	P02	Rev.:	
Drawing Number:	274580-ARP-XX-XX-DR-CX-4002		