



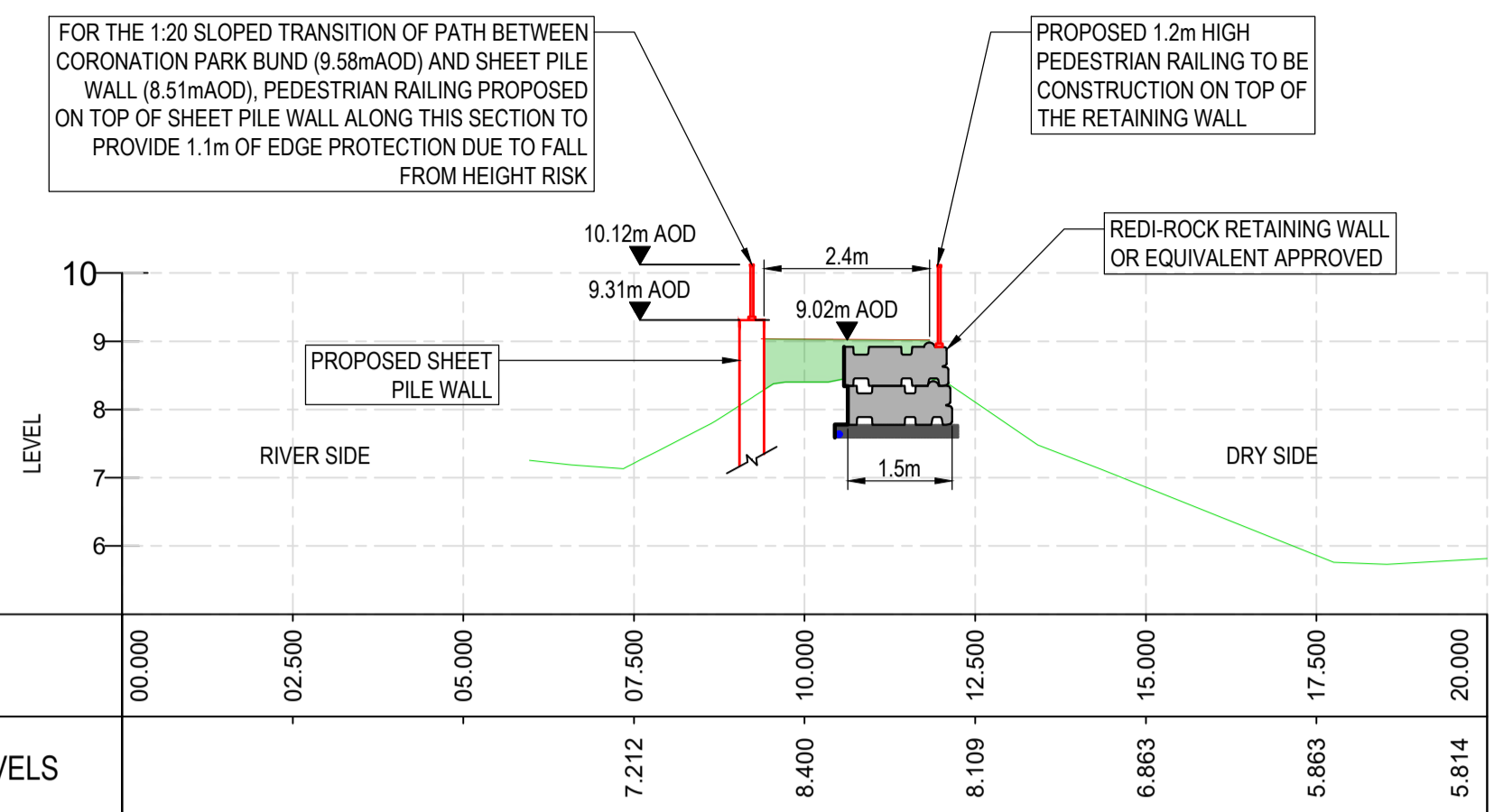


GENERAL NOTES:

1. THIS DRAWING IS TO BE READ IN CONJUNCTION WITH ALL OTHER DRAWINGS, SPECIFICATIONS AND CONTRACT DOCUMENTS. NOTIFY THE PROJECT MANAGER OF ANY DISCREPANCIES.
2. ALL DIMENSIONS IN MILLIMETERS AND ALL LEVELS IN METERS ABOVE ORDINANCE DATUM UNLESS NOTED OTHERWISE.
3. DO NOT SCALE FROM DRAWING.
4. WHERE PROPOSALS INTERFACE WITH EXISTING RIPARIAN FENCING, CONTRACTOR TO ENSURE EXISTING FENCES ARE RETAINED AND REINSTATED WHERE POSSIBLE.
5. CROSS SECTION LOCATION MARKERS SHOWN ON DRAWING 274580-ARP-XX-XX-DR-CX-3000.

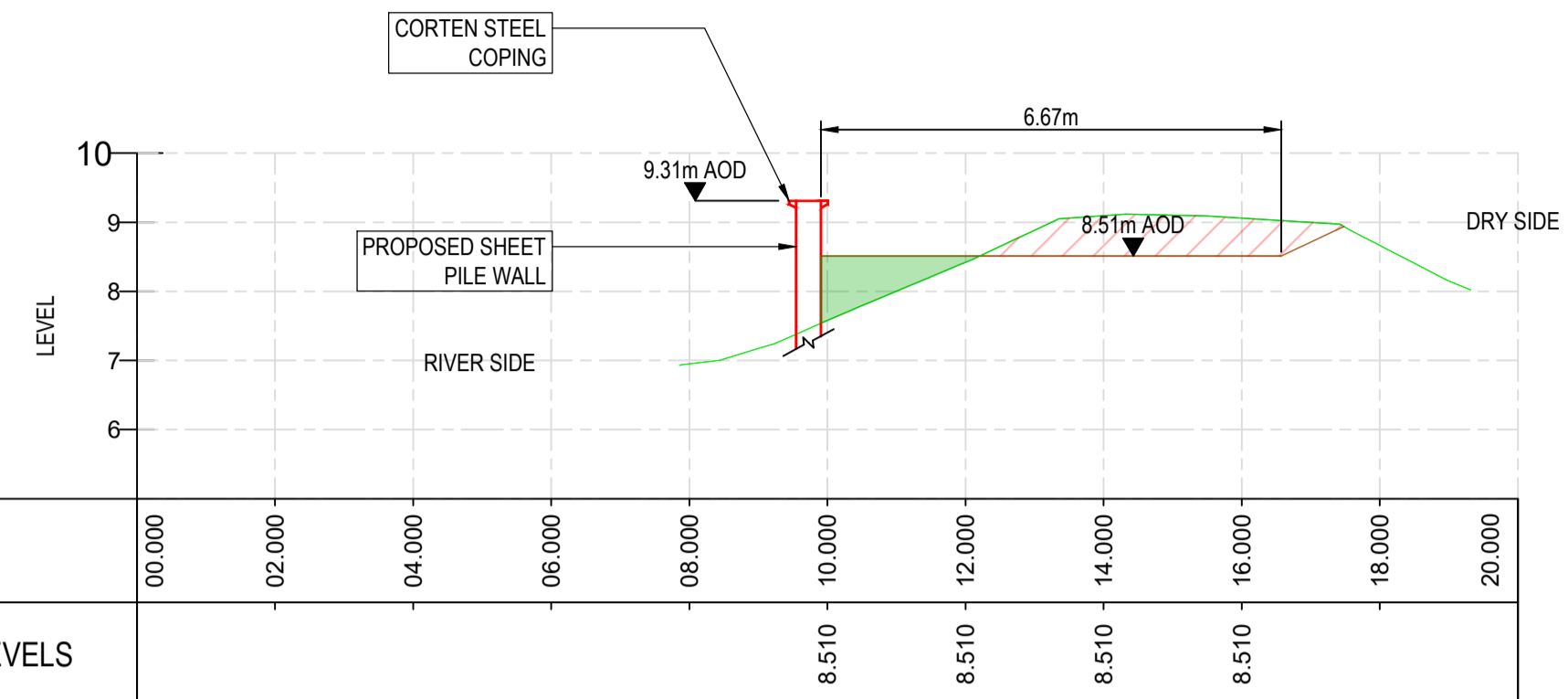
LEGEND:

-  EXISTING GROUND LEVEL
-  PROPOSED GROUND LEVEL
-  GROUND FILL
-  GROUND CUT



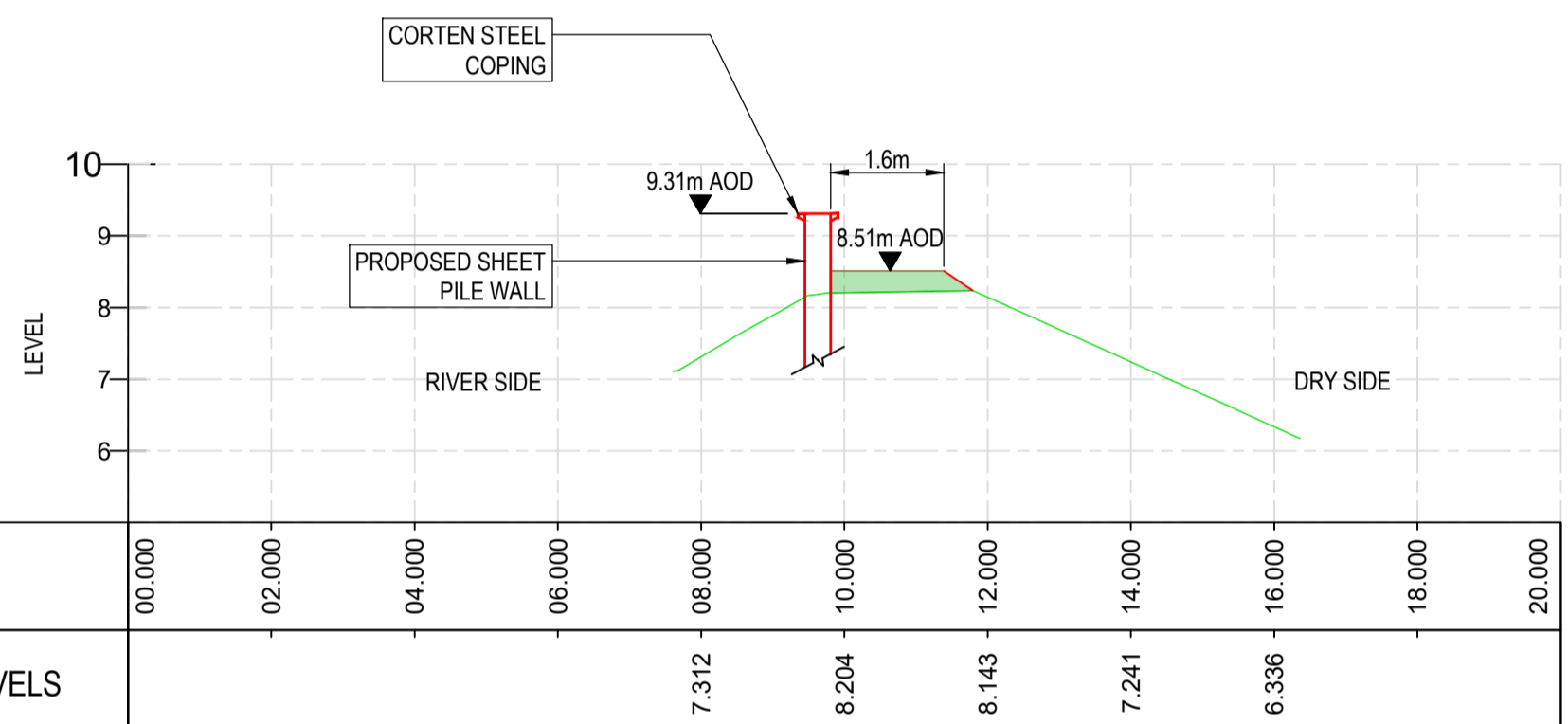
CHAINAGE	00.000	02.500	05.000	07.500	10.000	12.500	15.000	17.500	20.000
EXISTING GROUND LEVELS				7.212	8.400	8.109	6.863	5.863	5.814

SECTION C - C
SCALE: H 1:500, V 1:500. DATUM: 5.000



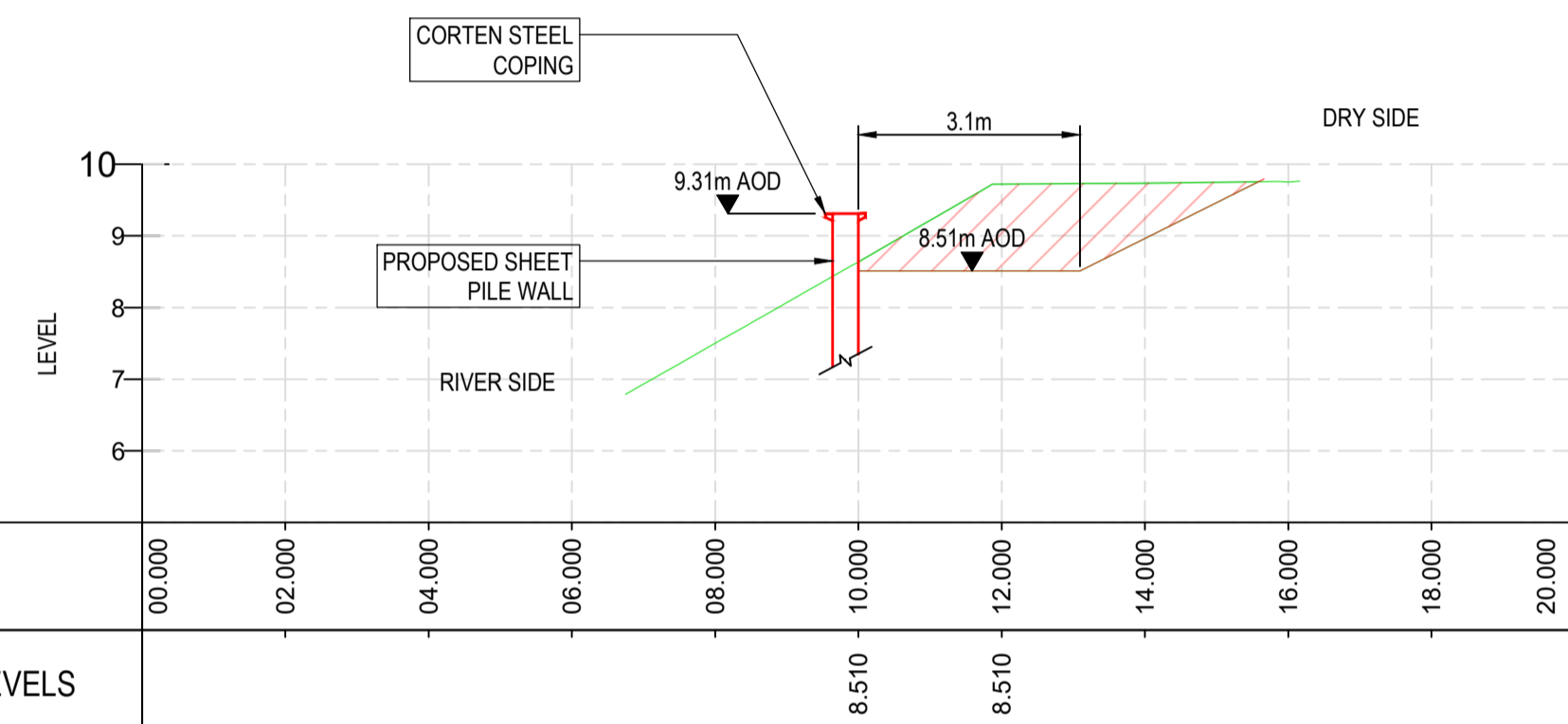
CHAINAGE	00.000	02.000	04.000	06.000	08.000	10.000	12.000	14.000	16.000	18.000	20.000
EXISTING GROUND LEVELS						8.510	8.510	8.510	8.510		

SECTION F - F
SCALE: H 1:500, V 1:500. DATUM: 5.000



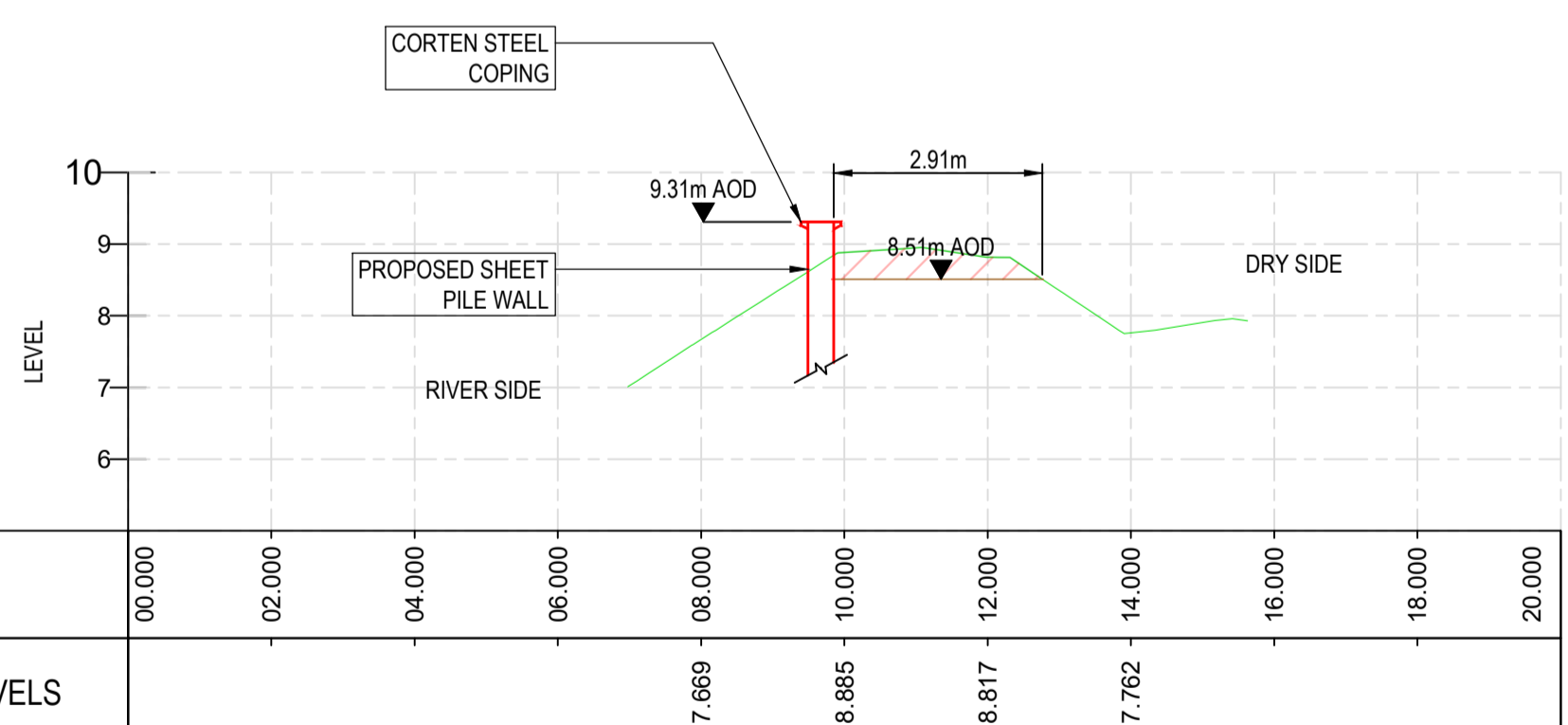
CHAINAGE	00.000	02.000	04.000	06.000	08.000	10.000	12.000	14.000	16.000	18.000	20.000
EXISTING GROUND LEVELS					7.312	8.204	8.143	7.241	6.336		

SECTION D - D
SCALE: H 1:500, V 1:500. DATUM: 5.000



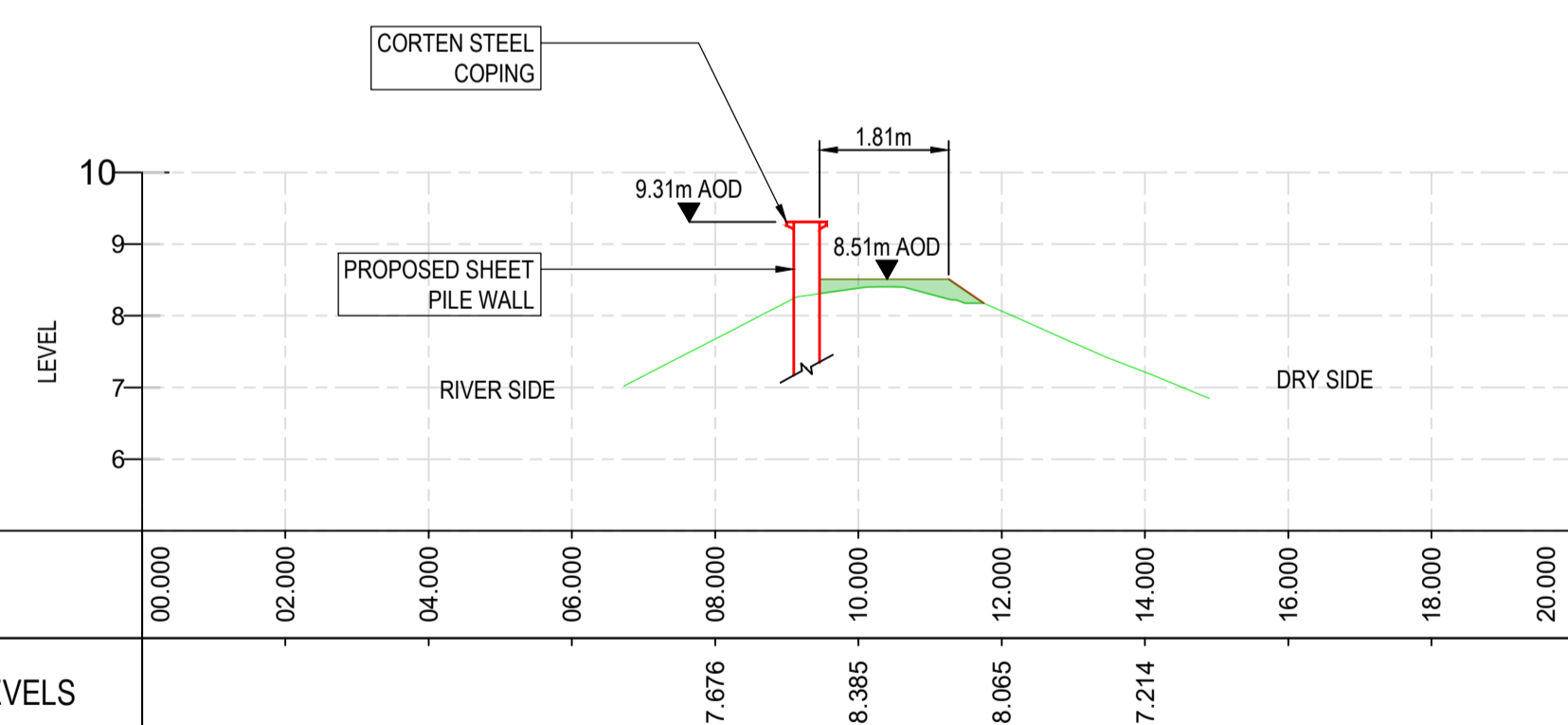
CHAINAGE	00.000	02.000	04.000	06.000	08.000	10.000	12.000	14.000	16.000	18.000	20.000
EXISTING GROUND LEVELS						8.510	8.510				

SECTION G - G
SCALE: H 1:500, V 1:500. DATUM: 5.000



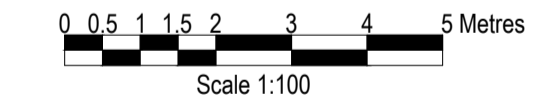
CHAINAGE	00.000	02.000	04.000	06.000	08.000	10.000	12.000	14.000	16.000	18.000	20.000
EXISTING GROUND LEVELS					7.669	8.885	8.817	7.762			

SECTION E - E
SCALE: H 1:500, V 1:500. DATUM: 5.000



CHAINAGE	00.000	02.000	04.000	06.000	08.000	10.000	12.000	14.000	16.000	18.000	20.000
EXISTING GROUND LEVELS					7.676	8.385	8.065	7.214			

SECTION H - H
SCALE: H 1:500, V 1:500. DATUM: 5.000



P02 FOR PLANNING	SG	JL	RC	12.03.21	
P01 DRAFT FOR COMMENT	SG	JL	RC	27.01.21	
Rev.	Description	Drawn	Chkd	Appd.	Issue Date

Cyfoeth Naturiol Cymru
Natural Resources Wales

ARUP

Project Name:
STEPHENSON STREET FLOOD DEFENCE SCHEME

Drawing Title:
SHEET PILE WALL CROSS SECTIONS

Suitability:	FOR PLANNING	Suitability Code:	S2
Internal Project Number:	274580	Scale:	1:100 @ A1
Drawing Number:	274580-ARP-XX-XX-DR-CX-3004	Rev.:	P02

J:\274000\274580-004 Internal Project Data\4-30 Drawings\4-31 Issue drawings\274580-ARP-XX-XX-DR-CX-3004.dwg