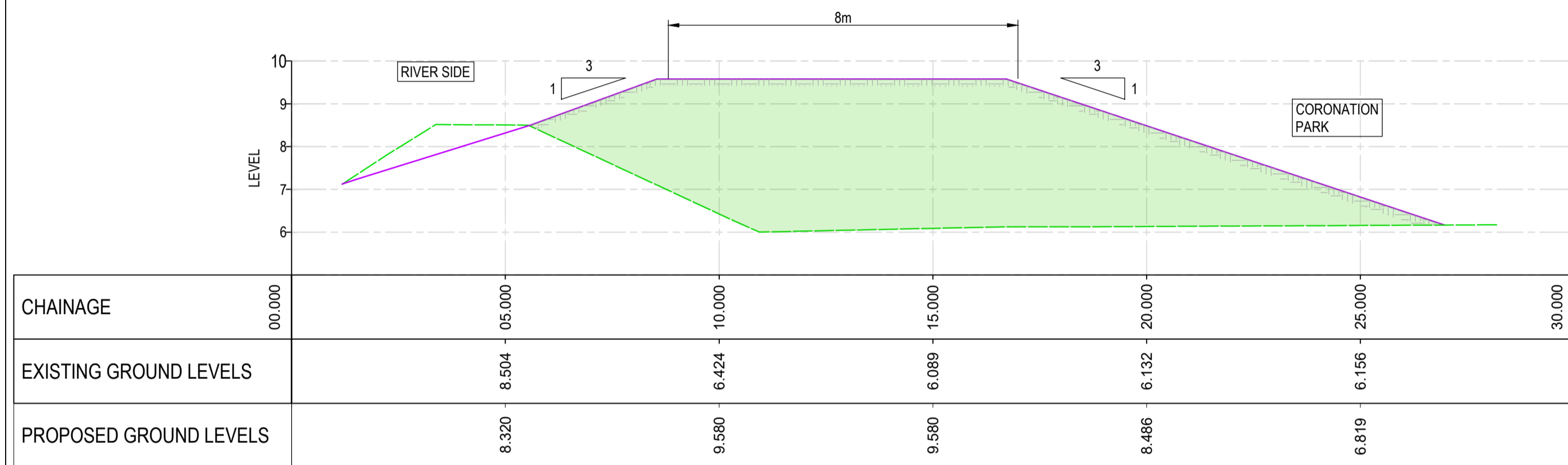
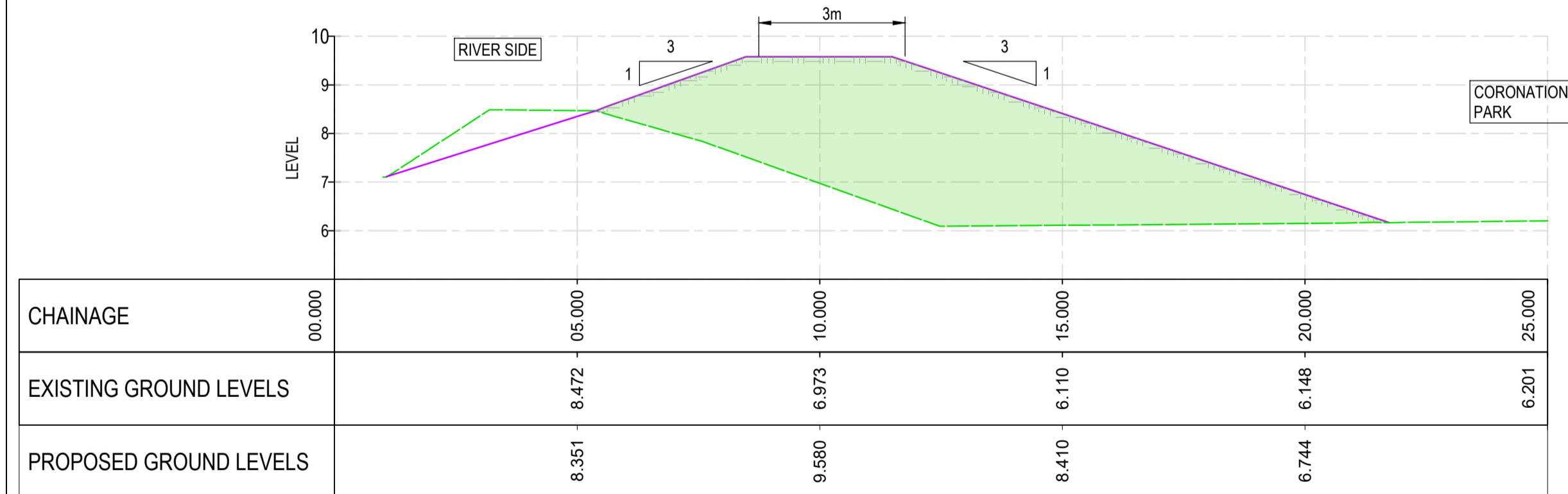


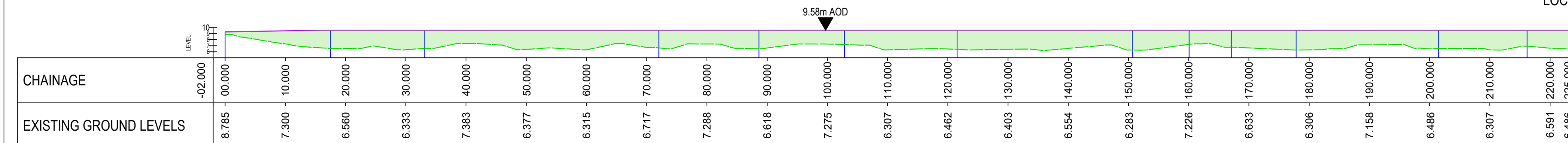
SECTION A - A
SCALE: H 1:100, V 1:100. DATUM: 5.000



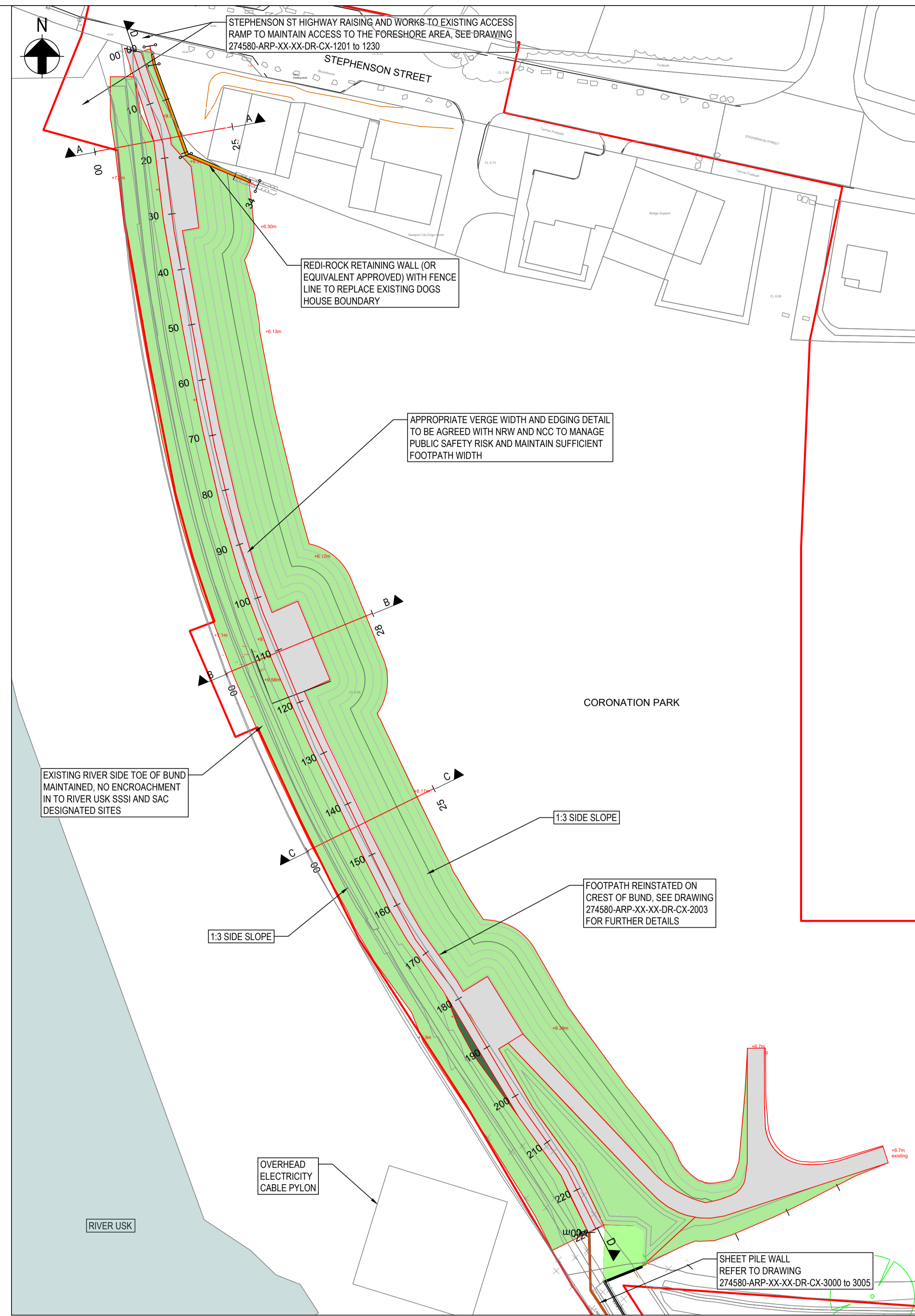
SECTION B - B
SCALE: H 1:100, V 1:100. DATUM: 5.000



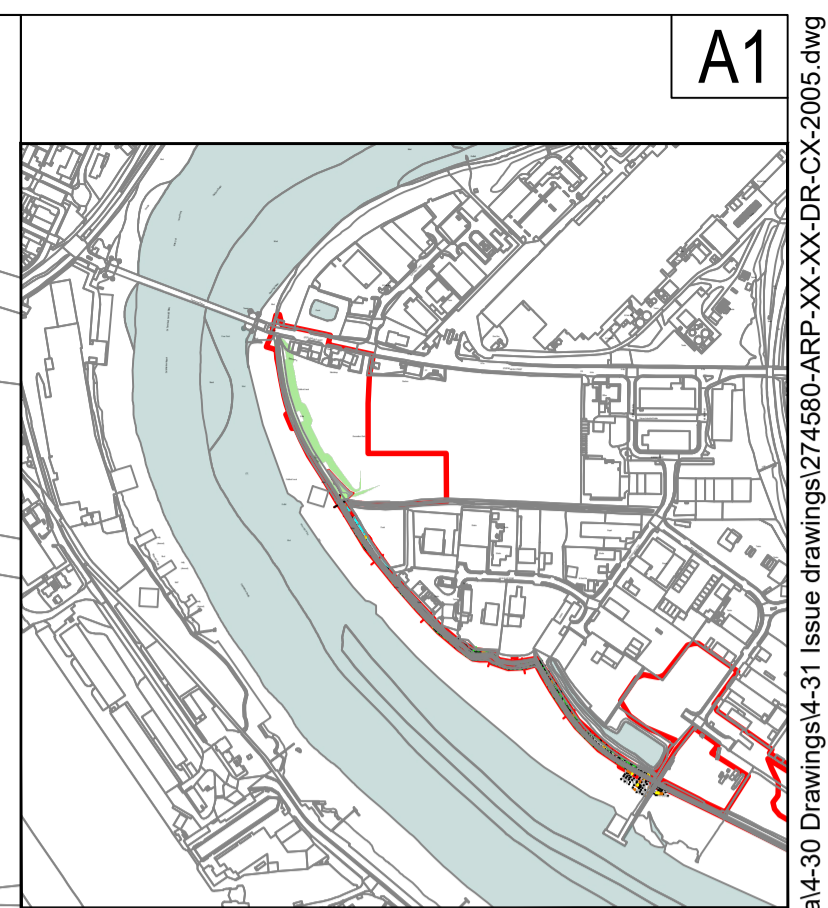
SECTION C - C
SCALE: H 1:100, V 1:100. DATUM: 5.000



LONGSECTION D - D
SCALE: H 1:500, V 1:500. DATUM 5.000



PLAN SHOWING PROPOSED BUND EARTHWORKS AND LOCATION OF CROSS AND LONG SECTION ONLY
SCALE 1:500

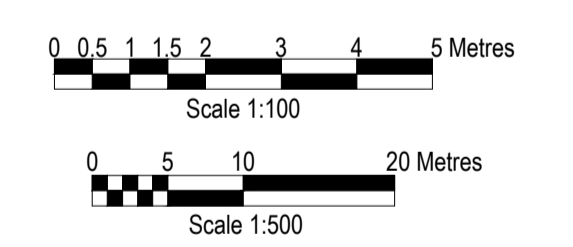


KEY PLAN
SCALE 1:10,000

- GENERAL NOTES:**
- THIS DRAWING IS TO BE READ IN CONJUNCTION WITH ALL OTHER DRAWINGS, SPECIFICATIONS AND CONTRACT DOCUMENTS. NOTIFY THE PROJECT MANAGER OF ANY DISCREPANCIES.
 - ALL DIMENSIONS IN MILLIMETERS AND ALL LEVELS IN METERS ABOVE ORDNANCE DATUM UNLESS NOTED OTHERWISE.
 - DO NOT SCALE FROM DRAWING.
 - REFERENCE SHOULD BE MADE TO DRAWING 274580-ARP-XX-XX-DR-CX-2003 FOR FURTHER DETAILS ON LANDSCAPING PROPOSALS WITHIN CORONATION PARK.

- SECTIONS LEGEND:**
- EXISTING GROUND SURFACE AND FLOOD BUND
 - PROPOSED FINISHED LEVEL

- PLAN LEGEND:**
- PROPOSED AMENITY GRASS SEEDED WITH EMORSGATE 'EG23' - SHADE TOLERANT LAWN GRASS OR SIMILAR APPROVED
 - PLANNING APPLICATION BOUNDARY



Rev.	Description	Drawn	Chkd.	Appd.	Issue Date
P02	FOR PLANNING	SG	JL	RC	12.03.21
P01	DRAFT FOR COMMENT	SG	JL	RC	27/01/21

Cyfoeth Naturiol Cymru
Natural Resources Wales

ARUP

Project Name:
STEPHENSON STREET FLOOD DEFENCE SCHEME

Drawing Title:
CORONATION PARK CROSS AND LONG SECTIONS

Suitability:
FOR PLANNING

Suitability Code:
S2

Internal Project Number:
274580-00

Scale:
AS SHOWN

Drawing Number:
274580-ARP-XX-XX-DR-CX-2005

Rev.
P02

THIS MAP IS BASED UPON THE ORDNANCE SURVEY MATERIAL WITH THE PERMISSION OF ORDNANCE SURVEY ON BEHALF OF THE CONTROLLER OF HER MAJESTY'S STATIONARY OFFICE. © CROWN COPYRIGHT AND DATABASE RIGHTS 2020. LICENSE NUMBER 1001941

J:\274000\274580-004 Internal Project Data\4-30 Drawings\4-31 Issue drawings\274580-ARP-XX-XX-DR-CX-2005.dwg