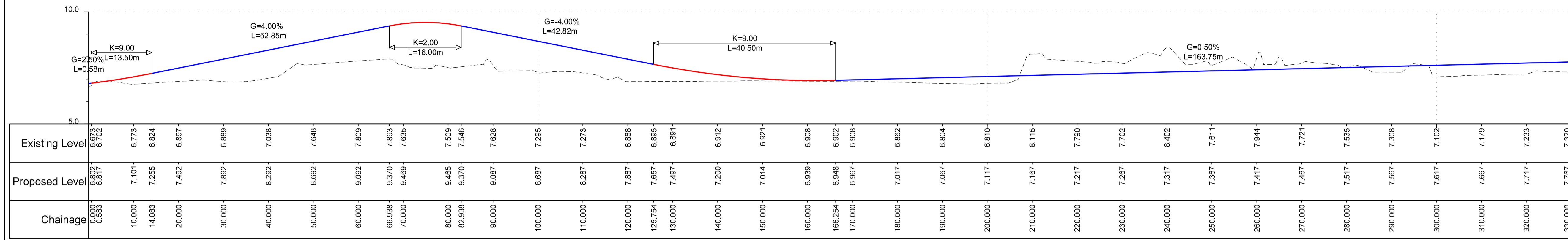


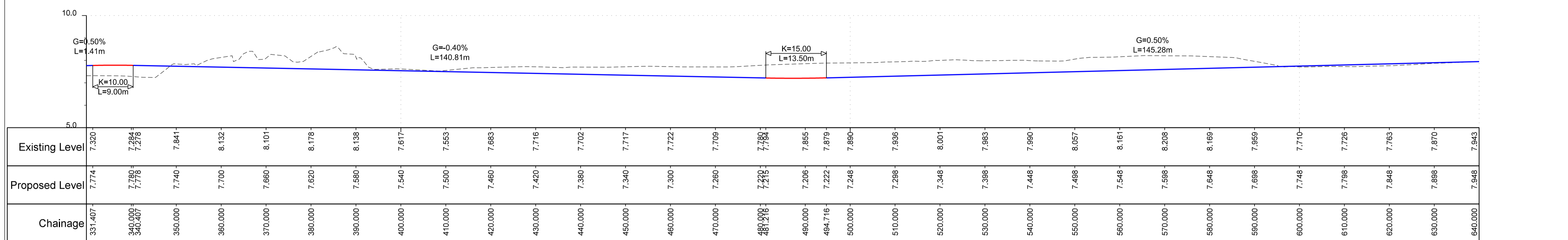
- Legend**
- Existing Ground Profile
 - Proposed Vertical Alignment
 - Proposed Vertical Curve

Notes

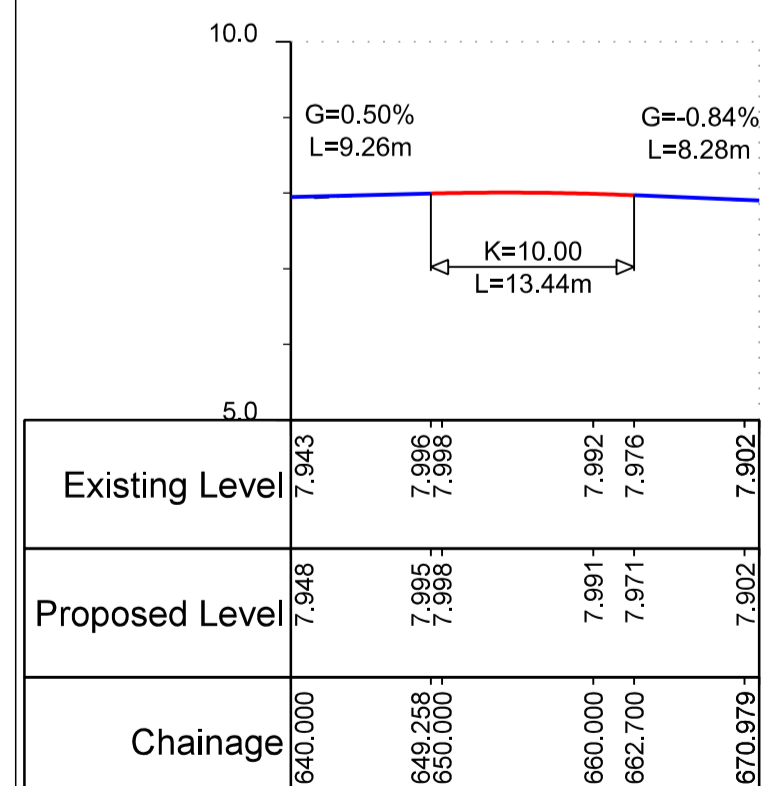
1. For proposed highway contours refer to drawing 274580-ARP-XX-DR-CX-1010 and 1011.



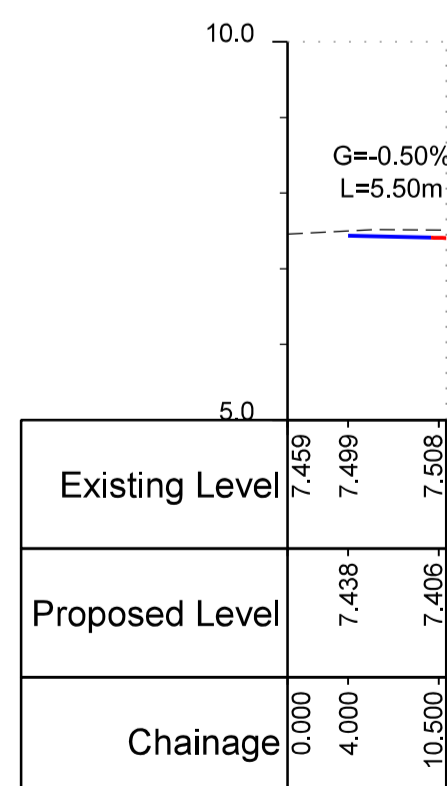
Alignment CL 01 chainage 0m - 330m
1:500 Horiz; 1:100 Vert



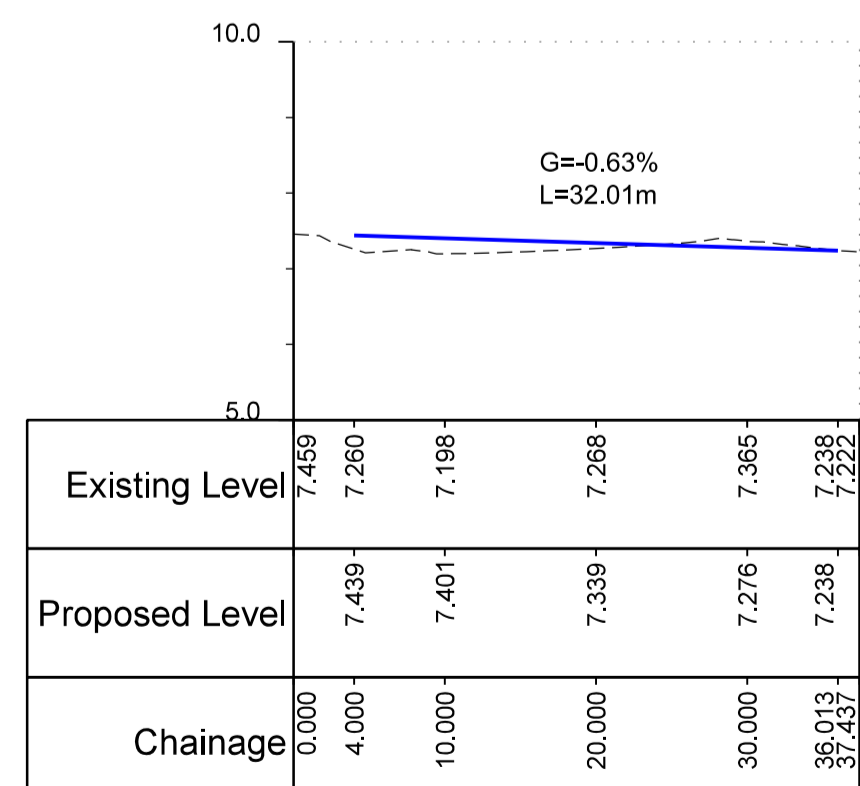
Alignment CL 01 chainage 330m - 640m
1:500 Horiz; 1:100 Vert



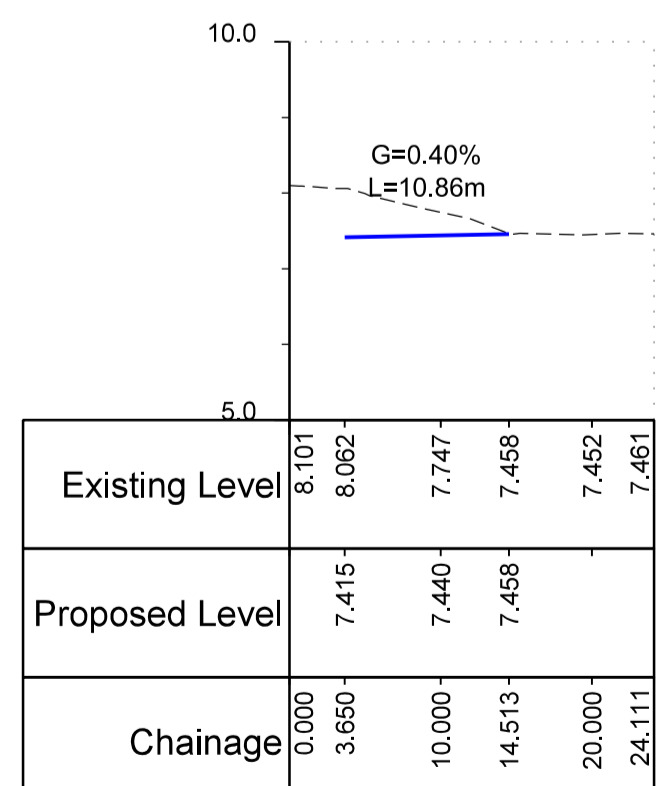
Alignment CL 01 chainage 640m - End
1:500 Horiz; 1:100 Vert



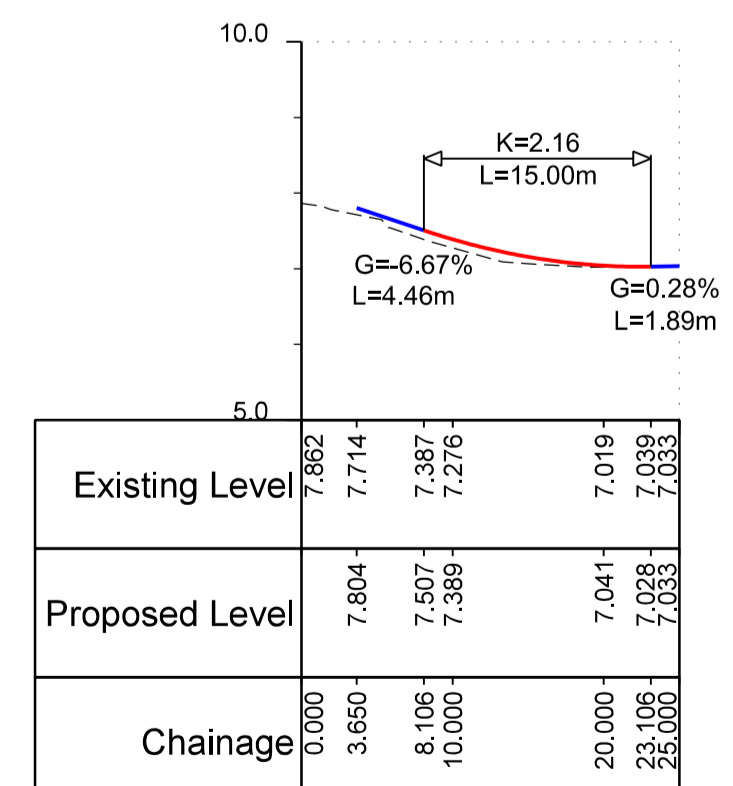
Alignment CL 02
1:500 Horiz; 1:100 Vert



Alignment CL 03
1:500 Horiz; 1:100 Vert




Alignment CL 04
1:500 Horiz; 1:100 Vert



Alignment CL 05
1:500 Horiz; 1:100 Vert

P01	ISSUED FOR PLANNING	CB	SW	SW	24/02/21
Rev.	Description	Drawn	Chkd.	Appd.	Issue Date



Project Name:
STEPHENSON STREET FLOOD DEFENCE SCHEME

Drawing Title:
EAST BANK ROAD
HIGHWAY LONG SECTION

Subsidiary:
S2 - FOR PLANNING

Internal Project Number:
274580

Drawing Number:
274580-ARP-XX-DR-CX-1140

Scale:
1:500

Subsidiary Code:
S2

Rev.
P01

THIS MAP IS BASED UPON THE ORDNANCE SURVEY MATERIAL WITH THE PERMISSION OF ORDNANCE SURVEY ON BEHALF OF THE CONTROLLER OF HER MAJESTY'S STATIONARY OFFICE. © CROWN COPYRIGHT AND DATABASE RIGHTS 2020. LICENSE NUMBER: 1001991

THE DESIGN AND DRAWING IS CONFIDENTIAL AND ALL RIGHTS THEREIN INCLUDING COPYRIGHT AND DESIGN RIGHT ARE THE PROPERTY OF NATURAL RESOURCES WALES AND SHOULD NOT BE DISCLOSED TO A THIRD PARTY OR REPRODUCED WITHOUT PRIOR CONSENT OF © NATURAL RESOURCES WALES 2020